

WILLINGBORO TOWNSHIP COUNCIL

AGENDA

October 6, 2015

7:00 PM

Call to order

Flag Salute

Statement

Roll Call

Manager's Report

- Res. 2015-124 RESOLUTION AUTHORIZING THE APPROVAL OF VOUCHERS
FOR PAYMENT & RATIFICATION
- Res. 2015-125 RESOLUTION AUTHORIZING OVERPAYMENT OF TAXES
- Res. 2015-126 RESOLUTION CHAPTER 159 – A GREEN COMMUNITIES GRANT
AGREEMENT BETWEEN THE TOWNSHIP OF WILLINGBRO AND
THE STATE OF NEW JERSEY BY AND FOR THE DEPARTMENT
OF ENVIRONMENTAL PROTECTION – GRANT IDENTIFIER FS16-
098

Res. 2015-127 RESOLUTION AUTHORIZING RENEWAL OF LIQUOR LICENSE
SACRED HEART COUNCIL #5337 KNIGHTS OF COLUMBUS

Res. 2015-128 RESOLUTION AUTHORIZING RENEWAL OF LIQUOR LICENSE
FOR RUBY TUESDAY, INC.

Res. 2015-129 EXECUTIVE SESSION

TREASURY REPORT APPPROVAL

Public Comment

Council Comment

Adjournment

**ALL BUSINESS ITEMS ARE TENTATIVE PENDING THE REVIEW AND APPROVAL
OF THE LAW DEPARTMENT**

Willingboro Township Council Meeting of October 6, 2015, held in the Council Chambers, Municipal Complex, One Rev. Dr. M. L. King, Jr., Willingboro, New Jersey.

The meeting was called to order at 7PM

Flag Salute

The Required statement was read.

In compliance with the Open Public Meeting Act, this is to announce that adequate notice of this meeting was provided in the following manner.

On January 1, 2015, advance written notice of this meeting was posted on the bulletin board in the Municipal Complex.

On January 1, 2015, advance written notice of this meeting was mailed to the Burlington County times, Willingboro, the Trenton Times, the Philadelphia Inquirer and the Courier Post.

On January 1, 2015, advance written notice of this meeting was filed with the Township Clerk. The Clerk is directed to enter into the minutes of this meeting this public announcement.

Roll Call:	Councilman Holley	Present
	Councilwoman Jennings	Present
	Councilman Walker	Present
	Deputy Mayor Anderson	Present
	Mayor Campbell	Present

Also: Joanne Diggs, Township Manager; Cristal Holmes Bowie, Esq. of Michael Armstrong, LLC Firm; Wendell Bibbs, Township Engineer; Vann Jones, Director of Special Services

Manager's Report (See attached)

Resolutions

RESOLUTION NO. 2015--124

Authorizing the Approval of Vouchers for Payment & Ratification


Whereas, Willingboro Township Council received the September 2015, Bill List and had an opportunity to review said Bill List; and

Now, Therefore, Be It Resolved by the Township Council of the Township of Willingboro, assembled in public session this 6th day of October, 2015 that the Council hereby authorizes the Approval of Vouchers for Payment and Ratification including those items purchased under state contract and identified as such and all Trust Other Accounts (Recreation Trust, Tax Redemption, Escrow, and Dedicated by Rider Accounts).

Be It Further Resolved that a copy of this resolution shall be forwarded to the Director of Finance for her information and attention.

Township of Willingboro

To: The Honorable Eddie Campbell, Jr., Mayor
The Honorable Nathaniel Anderson, Deputy Mayor
The Honorable Darvis K. Holley, Councilman
The Honorable Jacqueline Jennings, Councilwoman
The Honorable Christopher Walker, Councilman

From: 
Joanne G. Diggs, Township Manager

Date: October 6, 2015

Re: Agenda

MANAGER'S REPORT

- Our on line tax sale will be held on October 21, 2015. I have attached a list of properties that are currently listed for your information.
- The "Jingle, Jangle, Jam tree lighting ceremony will be held at JFK on Saturday, December 5, 2015 from 3 PM to 5 PM.
- Although it is no secret, I want to inform the public that I plan to retire at the end of this year. I thank you and the Council for the opportunity to serve this township for the past 28 years.
- Monthly Reports (attached and distributed to public)
 - Inspections
 - Police
 - Fire and EMS
 - Public Works
 - Parks and Recreation

EXECUTIVE SESSION

ENGINEERS REPORT

SOLICITOR'S REPORT

Notice of Lien Sale of Property Taxes for Non-Payment of Taxes Assessments and Other Municipal Liens

PUBLIC NOTICE is hereby given, that I, Barbara Y. Lightfoot, Tax Collector of the Township of Willingboro, in the County of Burlington, and State of New Jersey, on Wednesday October 21, 2015 through an on-line auction at <https://willingboro.newjerseytaxsale.com/> or at such later place to which said sale may then be adjourned, will expose for lien sale and sell the several parcels of land on which taxes and/or other municipal charges remain unpaid for the year 2014 and prior subject to N.J.S.A. 54:5 et seq. Said properties will be sold subject to redemption at the lowest rate of interest, but in no case shall exceed 18% per annum. Payment for liens purchased shall be made via cash, money order, certified check or wire transfer prior to the conclusion of the sale. Industrial properties may be subject to The Spill Compensation and Control Act (N.J.S.A. 17:27-1 et seq.) The Water Pollution Control Act (N.J.S.A. 15:27-1 et seq.) and the Industrial Site Recovery Act (N.J.S.A. 15:27-1 et seq.) In addition, the Municipality is precluded from issuing a Tax Sale Certificate to any prospective purchaser who is or may be in any way connected to the prior owner or operator of the site. In the event the owner is on active duty with the military, The Collector should be notified immediately.

The said lands and the names of persons who have been assessed as owner of said lands and the total amount due and owing on said land(s) are as follows:

Block	Lot	Qual	Property Location	Tax Prin	Tax Int	Water Prin	Misc Prin	Misc Int	Cost	Total In Sale
5.01	2		4226 ROUTE 130	55,168.37	13,706.11	206.52	3,120.00	299.49	100.00	72,600.49
11.01	14		36 ROSE STREET	4,600.67	805.12	0.00	0.00	0.00	100.00	5,505.79
11.02	22		12 ROSE STREET	4,027.32	731.86	0.00	0.00	0.00	95.18	4,854.36
15	1		4118 ROUTE 130	17,616.23	4,220.41	0.00	0.00	0.00	100.00	21,936.64
15	2		4118 ROUTE 130	6,208.35	1,239.58	0.00	0.00	0.00	100.00	7,547.93
15	3		ROUTE 130	6,532.74	1,317.85	0.00	0.00	0.00	100.00	7,950.59
15	4		4126 ROUTE 130	4,665.75	876.68	0.00	0.00	0.00	100.00	5,642.43
15	9		14 FRONT STREET	791.54	39.97	0.00	0.00	0.00	16.63	848.14
16	8	-C13	320 BEV-RANCOCAS RD	0.00	0.00	380.58	0.00	0.00	15.00	395.58
16	8	-C21	320 BEV-RANCOCAS RD	3,243.94	517.73	0.00	0.00	0.00	75.23	3,836.90
18	3.05		21 BEECHNUT LANE	0.00	0.00	251.06	0.00	0.00	15.00	266.06
20.01	9		16 PIONEER LANE	0.00	0.00	0.00	930.00	88.04	20.36	1,038.40
20.01	13		11 PIONEER LANE	0.00	0.00	456.76	510.00	49.07	20.32	1,036.15
26	2		601 JOHN F KENNEDY W	9,020.40	1,649.29	0.00	0.00	0.00	100.00	10,769.69
101	5		15 SUSSEX DRIVE	0.00	0.00	251.06	0.00	0.00	15.00	266.06
104	6		20 SURREY LANE	0.00	0.00	311.60	0.00	0.00	15.00	326.60
105	34		VAN SCIVER PARKWAY	1,234.94	103.19	0.00	0.00	0.00	26.76	1,364.89
106	2		5 SHAWMONT LANE	0.00	0.00	251.06	0.00	0.00	15.00	266.06
106	4		11 SHAWMONT LANE	0.00	0.00	0.00	120.00	11.55	15.00	146.55
106	10		35 SHAWMONT LANE	1,194.86	22.10	0.00	0.00	0.00	24.34	1,241.30
106	12		41 SHAWMONT LANE	2,926.01	137.52	0.00	0.00	0.00	61.27	3,124.80
107	35		41 SHEFFIELD DRIVE	0.00	0.00	311.60	0.00	0.00	15.00	326.60
107	41		19 SHEFFIELD DRIVE	0.00	0.00	251.06	0.00	0.00	15.00	266.06
108	35		29 SHERWOOD LANE	0.00	0.00	0.00	150.00	10.33	15.00	175.33
108	36		25 SHERWOOD LANE	0.00	0.00	251.06	0.00	0.00	15.00	266.06
109	17		98 SHAWMONT LANE	2,888.41	72.22	0.00	0.00	0.00	59.21	3,019.84
109	36		15 SHETLAND LANE	872.00	67.82	0.00	0.00	0.00	18.80	958.62
111	5		15 SNOWFLOWER LANE	0.00	0.00	0.00	120.00	11.57	15.00	146.57
111	19		105 SOUTHAMPTON DRI	350.76	24.20	0.00	120.00	12.86	15.00	522.82
113	2		6 SNOWDON LANE	0.00	0.00	0.00	3,166.80	328.62	69.91	3,565.33
113	16		69 SOUTHAMPTON DRIV	0.00	0.00	844.33	0.00	0.00	16.89	861.22
114	31		96 SOUTHAMPTON DRIV	5,555.67	1,019.89	0.00	0.00	0.00	100.00	6,675.56
115	2		100 SOUTHAMPTON DRI	3,892.73	707.40	0.00	0.00	0.00	92.00	4,692.13
119	29		71 SOMERSET DRIVE	2,942.08	399.14	0.00	0.00	0.00	66.82	3,408.04
120	2		6 STONEHAVEN LANE	1,237.42	136.73	0.00	0.00	0.00	27.48	1,401.63
121	2		8 STERLING LANE	0.00	0.00	231.75	0.00	0.00	15.00	246.75
121	8		28 STERLING LANE	0.00	0.00	0.00	90.00	8.58	15.00	113.58
123	21		22 SOMERSET DRIVE	0.00	0.00	256.10	0.00	0.00	15.00	271.10
125	4		118 SOMERSET DRIVE	0.00	0.00	251.06	0.00	0.00	15.00	266.06
125	22		16 SPINDLETOP LANE	0.00	0.00	251.06	0.00	0.00	15.00	266.06
125	32		50 SPINDLETOP LANE	0.00	0.00	311.60	0.00	0.00	15.00	326.60
126	24		159 SOMERSET DRIVE	0.00	0.00	251.06	0.00	0.00	15.00	266.06
128	11		59 SANDSTONE LANE	1,610.87	248.88	0.00	0.00	0.00	37.20	1,896.95
128	22		275 CHARLESTON ROAD	0.00	0.00	251.06	0.00	0.00	15.00	266.06
128	24		44 SANDSTONE LANE	0.00	0.00	0.00	450.00	22.27	15.00	487.27

Block	Lot	Qual	Property Location	Tax Prin	Tax Int	Water Prin	Misc Prin	Misc Int	Cost	Total In Sale
129	2		21 STAFFORD LANE	0.00	0.00	0.00	1,352.40	144.86	29.95	1,527.21
129	7		48 SANDSTONE LANE	4,023.53	729.67	0.00	0.00	0.00	95.06	4,848.26
130	2		188 SOMERSET DRIVE	0.00	0.00	251.06	0.00	0.00	15.00	266.06
130	9		214 SOMERSET DRIVE	0.00	0.00	386.17	390.00	32.01	16.16	824.34
131	14		223 SOMERSET DRIVE	0.00	0.00	251.06	0.00	0.00	15.00	266.06
131	15		225 SOMERSET DRIVE	0.00	0.00	0.00	750.00	69.93	16.40	836.33
135	2		2 SHIELD LANE	0.00	0.00	0.00	360.00	29.28	15.00	404.28
135	4		6 SOUTH SUNSET ROAD	0.00	0.00	239.51	600.00	46.66	17.72	903.89
136	7		32 SPIRALWOOD LANE	0.00	0.00	0.00	3,300.00	535.27	76.71	3,911.98
136	21		46 SOUTH SUNSET ROAD	0.00	0.00	451.78	0.00	0.00	15.00	466.78
136	23		52 SOUTH SUNSET ROAD	2,128.64	96.86	0.00	0.00	0.00	44.51	2,270.01
137	3		43 SPIRALWOOD LANE	0.00	0.00	0.00	990.00	83.91	21.48	1,095.39
201	2		5 BROOKLAWN DRIVE	0.00	0.00	0.00	180.00	19.28	15.00	214.28
202	12		11 BEECHFERN LANE	0.00	0.00	251.06	0.00	0.00	15.00	266.06
204	28		49 BROOKLAWN DRIVE	1,124.00	87.42	0.00	0.00	0.00	24.23	1,235.65
204	30		43 BROOKLAWN DRIVE	4,310.30	1,039.97	0.00	0.00	0.00	100.00	5,450.27
205	12		37 BLUEBERRY LANE	0.00	0.00	256.10	0.00	0.00	15.00	271.10
206	1		9 BABBITT LANE	0.00	0.00	705.12	0.00	0.00	15.00	720.12
207	17		60 BUTTERCUP LANE	0.00	0.00	251.06	0.00	0.00	15.00	266.06
207	21		65 BABBITT LANE	0.00	0.00	380.58	300.00	32.60	15.00	728.18
207	29		39 BABBITT LANE	3,113.88	470.70	0.00	0.00	0.00	71.69	3,656.27
208	2		6 BLOOMFIELD LANE	0.00	0.00	251.06	0.00	0.00	15.00	266.06
208	8		28 BLOOMFIELD LANE	1,056.81	82.20	1,527.68	450.00	33.49	63.00	3,213.18
208	11		38 BLOOMFIELD LANE	804.18	6.03	0.00	0.00	0.00	16.20	826.41
208	38		11 BUTTERCUP LANE	3,088.06	460.22	0.00	0.00	0.00	70.97	3,619.25
214	12		64 BALFOUR LANE	434.52	51.06	0.00	0.00	0.00	15.00	500.58
215	13		39 BALFOUR LANE	0.00	0.00	609.75	0.00	0.00	15.00	624.75
216	15		14 BOSWORTH LANE	0.00	0.00	251.06	450.00	33.49	15.00	749.55
218	24		1 BLACKWELL LANE	0.00	0.00	380.58	0.00	0.00	15.00	395.58
220	6		16 BUXMONT LANE	0.00	0.00	251.20	0.00	0.00	15.00	266.20
220	16		27 BUTTONBUSH LANE	4,110.14	746.00	0.00	0.00	0.00	97.12	4,953.26
220	17		25 BUTTONBUSH LANE	2,484.70	213.68	0.00	0.00	0.00	53.97	2,752.35
220	23		5 BUTTONBUSH LANE	0.00	0.00	252.74	150.00	10.33	15.00	428.07
221	4		14 BUTTONBUSH LANE	0.00	0.00	251.06	0.00	0.00	15.00	266.06
221	8		30 BUTTONBUSH LANE	0.00	0.00	251.06	0.00	0.00	15.00	266.06
221	10		36 BUTTONBUSH LANE	0.00	0.00	451.78	0.00	0.00	15.00	466.78
222	23		83 BUCKINGHAM DRIVE	0.00	0.00	253.34	1,434.00	124.97	36.25	1,848.56
222	26		1 BARTLETT LANE	3,098.10	429.54	0.00	0.00	0.00	70.55	3,598.19
223	25		45 BUCKNELL LANE	501.43	46.38	0.00	0.00	0.00	15.00	562.81
223	30		27 BUCKNELL LANE	4,144.38	757.73	0.00	0.00	0.00	98.04	5,000.15
224	15		48 BRUNSWICK LANE	0.00	0.00	451.78	0.00	0.00	15.00	466.78
226	6		17 BEAVERDALE LANE	0.00	0.00	0.00	306.00	33.25	15.00	354.25
226	21		65 BEAVERDALE LANE	0.00	0.00	237.74	2,824.80	334.33	67.94	3,464.81
227	2		4 BUCKINGHAM DRIVE	0.00	0.00	251.06	0.00	0.00	15.00	266.06
227	20		31 BIRCHWOOD LANE	0.00	0.00	0.00	1,200.00	107.27	26.15	1,333.42
230	13		43 BUDHOLLOW LANE	0.00	0.00	244.84	0.00	0.00	15.00	259.84
230	17		57 BUDHOLLOW LANE	0.00	0.00	251.06	1,077.00	69.65	27.95	1,425.66
231	15		48 BUDHOLLOW LANE	0.00	0.00	251.06	0.00	0.00	15.00	266.06
233	15		48 BAYBERRY LANE	0.00	0.00	256.60	0.00	0.00	15.00	271.60
233	16		52 BAYBERRY LANE	0.00	0.00	0.00	60.00	6.43	15.00	81.43
234	1		14 BIRCHWOOD LANE	0.00	0.00	386.17	0.00	0.00	15.00	401.17
234	9		32 BOXWOOD LANE	0.00	0.00	251.06	0.00	0.00	15.00	266.06
234	36		43 BAYBERRY LANE	0.00	0.00	236.73	0.00	0.00	15.00	251.73
234	39		33 BAYBERRY LANE	0.00	0.00	0.00	270.00	23.56	15.00	308.56
234	47		5 BAYBERRY LANE	0.00	0.00	244.46	0.00	0.00	15.00	259.46
239	6		18 BERKSHIRE LANE	3,677.24	628.59	0.00	0.00	0.00	86.12	4,391.95
239	11		34 BERKSHIRE LANE	1,413.51	109.94	0.00	0.00	0.00	30.47	1,553.92
239	36		51 BABCOCK LANE	0.00	0.00	251.06	0.00	0.00	15.00	266.06
239	39		41 BABCOCK LANE	4,067.02	676.31	0.00	0.00	0.00	94.87	4,838.20
241	14		42 BELMONT LANE	0.00	0.00	386.17	0.00	0.00	15.00	401.17
241	16		48 BELMONT LANE	0.00	0.00	251.06	0.00	0.00	15.00	266.06
241	27		15 BURGESS LANE	0.00	0.00	311.60	0.00	0.00	15.00	326.60
242	7		22 BARRINGTON LANE	0.00	0.00	844.33	960.00	83.90	37.76	1,925.99
242	17		56 BARRINGTON LANE	0.00	0.00	667.66	0.00	0.00	15.00	682.66
243	5		14 BICKFYE LANE	0.00	0.00	0.00	210.00	20.39	15.00	245.39

Block	Lot	Qual	Property Location	Tax Prin	Tax Int	Water Prin	Misc Prin	Misc Int	Cost	Total In Sale
243	11		34 BUCKEYE LANE	0.00	0.00	251.06	0.00	0.00	15.00	266.06
244	20		53 BUCKEYE LANE	0.00	0.00	251.06	0.00	0.00	15.00	266.06
245	10		28 BANCROFT LANE	1,170.22	91.02	0.00	0.00	0.00	25.22	1,286.46
246	7		23 BANCROFT LANE	0.00	0.00	1,021.38	0.00	0.00	20.43	1,041.81
301	4		12 PENSDALE LANE	0.00	0.00	251.06	0.00	0.00	15.00	266.06
301	21		9 PRIMROSE LANE	0.00	0.00	251.06	0.00	0.00	15.00	266.06
302	3		10 PEPPERMINT LANE	0.00	0.00	254.42	0.00	0.00	15.00	269.42
302	18		39 PENSDALE LANE	1,505.99	124.24	0.00	0.00	0.00	32.60	1,662.83
302	28		5 PENSDALE LANE	0.00	0.00	386.17	0.00	0.00	15.00	401.17
303	9		32 POND LANE	0.00	0.00	251.06	0.00	0.00	15.00	266.06
303	31		27 PEPPERMINT LANE	0.00	0.00	251.06	0.00	0.00	15.00	266.06
304	35		27 POND LANE	0.00	0.00	374.06	0.00	0.00	15.00	389.06
305.02	38		143 PAGEANT LANE	11,248.38	4,449.87	403.37	0.00	0.00	100.00	16,201.62
306	31		41 PARISH LANE	0.00	0.00	244.84	750.00	65.17	21.20	1,081.21
307	18		56 PEARTREE LANE	0.00	0.00	0.00	60.00	6.37	15.00	81.37
307	31		25 PEMBROOK LANE	0.00	0.00	591.89	0.00	0.00	15.00	606.89
307	32		21 PEMBROOK LANE	4,346.00	735.33	0.00	0.00	0.00	100.00	5,181.33
307	36		5 PEMBROOK LANE	0.00	0.00	251.06	0.00	0.00	15.00	266.06
308	9		118 PAGEANT LANE	0.00	0.00	251.06	0.00	0.00	15.00	266.06
308	25		19 PEARTREE LANE	0.00	0.00	251.06	0.00	0.00	15.00	266.06
310	1		66 PHEASANT LANE	5,539.62	1,302.79	0.00	0.00	0.00	100.00	6,942.41
310	10		36 PHEASANT LANE	1,169.89	109.38	0.00	0.00	0.00	25.59	1,304.86
311	5		26 PRIMROSE LANE	1,479.24	35.50	0.00	0.00	0.00	30.29	1,545.03
311	29		43 PEACOCK LANE	0.00	0.00	455.92	0.00	0.00	15.00	470.92
311	31		37 PEACOCK LANE	0.00	0.00	251.06	0.00	0.00	15.00	266.06
312	7		24 PEACOCK LANE	4,230.93	774.41	0.00	510.00	47.15	100.00	5,662.49
312	9		30 PEACOCK LANE	0.00	0.00	244.84	0.00	0.00	15.00	259.84
312	15		48 PEACOCK LANE	0.00	0.00	251.06	0.00	0.00	15.00	266.06
312	29		47 PETUNIA LANE	24,318.57	27,020.67	0.00	0.00	0.00	100.00	51,439.24
312	37		19 PETUNIA LANE	0.00	0.00	376.05	0.00	0.00	15.00	391.05
312	41		5 PETUNIA LANE	0.00	0.00	251.06	0.00	0.00	15.00	266.06
313	7		24 PETUNIA LANE	0.00	0.00	251.06	0.00	0.00	15.00	266.06
313	31		39 PRINCETON LANE	38.51	2.16	0.00	0.00	0.00	15.00	55.67
314	8		28 PRINCETON LANE	0.00	0.00	458.05	0.00	0.00	15.00	473.05
314	36		29 PENNANT LANE	0.00	0.00	524.48	0.00	0.00	15.00	539.48
314	44		1 PENNANT LANE	0.00	0.00	252.74	0.00	0.00	15.00	267.74
315	5		18 PENNANT LANE	1,363.92	106.08	0.00	0.00	0.00	29.40	1,499.40
315	6		20 PENNANT LANE	0.00	0.00	244.46	840.00	73.65	23.16	1,181.27
315	31		33 PLACID LANE	5,690.74	1,117.11	0.00	0.00	0.00	100.00	6,907.85
316	4		12 PLACID LANE	2,371.10	124.48	0.00	0.00	0.00	49.91	2,545.49
317	21		236 PAGEANT LANE	8,040.53	1,461.15	0.00	0.00	0.00	100.00	9,601.68
317	26		135 PHEASANT LANE	0.00	0.00	251.06	0.00	0.00	15.00	266.06
317	33		113 PHEASANT LANE	0.00	0.00	596.19	690.00	54.77	26.82	1,367.78
317	34		109 PHEASANT LANE	4,767.35	887.60	0.00	0.00	0.00	100.00	5,754.95
317	36		103 PHEASANT LANE	0.00	0.00	251.06	0.00	0.00	15.00	266.06
318	10		100 PHEASANT LANE	0.00	0.00	251.06	0.00	0.00	15.00	266.06
318	12		108 PHEASANT LANE	2,413.94	300.54	0.00	0.00	0.00	54.29	2,768.77
319	4		34 PINAFORE LANE	0.00	0.00	244.84	0.00	0.00	15.00	259.84
319	8		46 PINAFORE LANE	0.00	0.00	528.16	0.00	0.00	15.00	543.16
320	4		14 PILGRIM LANE	0.00	0.00	0.00	720.00	62.34	15.65	797.99
320	8		28 PILGRIM LANE	211.97	15.90	0.00	0.00	0.00	15.00	242.87
321	7		24 PICKWICK LANE	5,894.31	1,071.15	0.00	0.00	0.00	100.00	7,065.46
322	15		29 PINAFORE LANE	1,057.14	82.22	0.00	0.00	0.00	22.79	1,162.15
323	18		47 PINAFORE LANE	3,347.95	523.58	0.00	0.00	0.00	77.43	3,948.96
323	34		36 PINETREE LANE	2,200.42	53.91	0.00	0.00	0.00	45.09	2,299.42
324	11		48 PARSON LANE	2,362.27	376.78	0.00	0.00	0.00	54.78	2,793.83
325	7		33 PENNYPACKER DRIV	0.00	0.00	267.25	0.00	0.00	15.00	282.25
325	13		11 PENNYPACKER DRIV	4,838.30	1,167.35	0.00	0.00	0.00	100.00	6,105.65
325	29		7 PARSON LANE	3,852.59	679.83	0.00	0.00	0.00	90.65	4,623.07
327	34		96 PENNYPACKER DRIV	1,087.38	84.57	0.00	0.00	0.00	23.44	1,195.39
327	62		188 PENNYPACKER DRI	0.00	0.00	251.06	0.00	0.00	15.00	266.06
328	7		26 PALFREY LANE	5,852.90	1,061.44	0.00	0.00	0.00	100.00	7,014.34
329	8		28 POTTER LANE	0.00	0.00	251.06	0.00	0.00	15.00	266.06
329	9		30 POTTER LANE	0.00	0.00	380.58	0.00	0.00	15.00	395.58
329	4		44 PEACOCKFIELD LANE	0.00	0.00	251.06	0.00	0.00	15.00	266.06

Block	Lot	Qual	Property Location	Tax Prin	Tax Int	Water Prin	Misc Prin	Misc Int	Cost	Total In Sale
330	26		29 POTTER LANE	0.00	0.00	251.06	0.00	0.00	15.00	266.06
333	8		30 PERENNIAL LANE	1,185.05	92.17	0.00	0.00	0.00	25.54	1,302.76
333	34		5 PATRIOT LANE	2,883.38	426.16	0.00	0.00	0.00	66.19	3,375.73
334	32		25 PERENNIAL LANE	3,829.74	30.65	0.00	0.00	0.00	77.21	3,937.60
334	33		21 PERENNIAL LANE	0.00	0.00	251.06	0.00	0.00	15.00	266.06
403	9		44 WOODHAVEN LANE	0.00	0.00	251.06	0.00	0.00	15.00	266.06
407	2		8 CHALFORD LANE	0.00	0.00	244.84	0.00	0.00	15.00	259.84
407	19		23 COURTLAND LANE	0.00	0.00	251.06	0.00	0.00	15.00	266.06
408	1		93 WINDSOR LANE	0.00	0.00	0.00	990.00	85.25	21.51	1,096.76
409	21		54 COUNTRY CLUB ROA	0.00	0.00	256.10	0.00	0.00	15.00	271.10
409	66		162 CLUB HOUSE DRIVE	0.00	0.00	251.06	0.00	0.00	15.00	266.06
411	4		19 CLUB RIDGE LANE	0.00	0.00	381.75	0.00	0.00	15.00	396.75
412	18		24 CROSSWICK PLACE	0.00	0.00	254.42	0.00	0.00	15.00	269.42
412	47		166 COUNTRY CLUB ROA	0.00	0.00	251.06	0.00	0.00	15.00	266.06
412	55		31 SOUTH KENNEDY WA	0.00	0.00	256.10	0.00	0.00	15.00	271.10
412	65		12 PINE LANE	0.00	0.00	251.06	0.00	0.00	15.00	266.06
413	7		27 CRESTVIEW DRIVE	0.00	0.00	256.10	0.00	0.00	15.00	271.10
413	22		93 CRESTVIEW DRIVE	0.00	0.00	451.78	0.00	0.00	15.00	466.78
414	16		21 CRESCENT ROAD	0.00	0.00	320.16	0.00	0.00	15.00	335.16
414	19		9 CRESCENT ROAD	0.00	0.00	380.58	0.00	0.00	15.00	395.58
414	25		39 COUNTRY CLUB ROA	0.00	0.00	0.00	12,699.00	1,626.73	100.00	14,425.73
415	3		70 WINTERBERRY LANE	0.00	0.00	244.84	0.00	0.00	15.00	259.84
415	23		155 CLUB HOUSE DRIVE	0.00	0.00	0.00	1,890.00	144.32	40.69	2,075.01
421	13		233 CLUB HOUSE DRIVE	2,551.76	300.73	0.00	0.00	0.00	57.05	2,909.54
421	15		245 CLUB HOUSE DRIVE	0.00	0.00	309.64	0.00	0.00	15.00	324.64
421	16		249 CLUB HOUSE DRIVE	0.00	0.00	256.10	0.00	0.00	15.00	271.10
421	31		43 CLEARWATER DRIVE	0.00	0.00	311.60	0.00	0.00	15.00	326.60
501	30		48 MERIBROOK CIRCLE	0.00	0.00	380.58	0.00	0.00	15.00	395.58
503	17		21 MEADOWLARK LANE	0.00	0.00	244.84	0.00	0.00	15.00	259.84
504	10		28 MEADOWLARK LANE	0.00	0.00	251.06	0.00	0.00	15.00	266.06
505	21		63 MONTCLAIR LANE	0.00	0.00	251.06	0.00	0.00	15.00	266.06
506	21		33 MONTROSE LANE	3,738.30	667.88	0.00	0.00	0.00	88.12	4,494.30
506	30		5 MONTROSE LANE	0.00	0.00	251.06	0.00	0.00	15.00	266.06
506	32		15 MOSSHILL LANE	0.00	0.00	413.05	0.00	0.00	15.00	428.05
507	8		40 MONTROSE LANE	0.00	0.00	251.06	0.00	0.00	15.00	266.06
508	4		12 MOSSHILL LANE	0.00	0.00	256.10	390.00	35.22	15.00	696.32
508	10		32 MOSSHILL LANE	0.00	0.00	251.06	0.00	0.00	15.00	266.06
509	1		180 MILLBROOK DRIVE	0.00	0.00	251.06	0.00	0.00	15.00	266.06
509	5		198 MILLBROOK DRIVE	2,513.85	314.97	0.00	0.00	0.00	56.58	2,885.40
509	10		214 MILLBROOK DRIVE	0.00	0.00	251.06	60.00	6.37	15.00	332.43
509	20		51 MILLSTONE LANE	3,172.87	611.82	0.00	0.00	0.00	75.69	3,860.38
510	7		34 MANDOLIN LANE	3,752.04	609.78	0.00	0.00	0.00	87.24	4,449.06
510	11		50 MANDOLIN LANE	4,932.61	903.65	0.00	0.00	0.00	100.00	5,936.26
512	8		33 MARSHAL LANE	2,403.86	48.08	0.00	0.00	0.00	49.04	2,500.98
512	16		79 MARSHAL LANE	0.00	0.00	252.74	0.00	0.00	15.00	267.74
512	20		7 MANDOLIN LANE	3,746.26	679.39	0.00	0.00	0.00	88.51	4,514.16
512	22		15 MANDOLIN LANE	2,445.39	328.90	0.00	0.00	0.00	55.49	2,829.78
512	30		1 MAGNET LANE	0.00	0.00	243.44	510.00	39.99	15.87	809.30
513	7		19 MARCHMONT LANE	1,515.54	119.39	0.00	0.00	0.00	32.70	1,667.63
515	14		46 MARSHAL LANE	3,987.09	699.04	0.00	0.00	0.00	93.72	4,779.85
516	21		1 MARBLESTONE LANE	0.00	0.00	252.74	0.00	0.00	15.00	267.74
517	9		28 MARBLESTONE LANE	0.00	0.00	251.06	150.00	10.63	15.00	426.69
517	48		9 MIDVALE LANE	0.00	0.00	337.26	0.00	0.00	15.00	352.26
518	1		411 BEV-RANOCAS RD	29,876.15	5,269.71	0.00	0.00	0.00	100.00	35,245.86
518	13		93 MANOR LANE	0.00	0.00	251.06	624.00	44.02	18.38	937.46
518	19		73 MANOR LANE	0.00	0.00	254.42	0.00	0.00	15.00	269.42
519	2		28 MIDVALE LANE	0.00	0.00	244.84	0.00	0.00	15.00	259.84
519	9		52 MIDVALE LANE	0.00	0.00	251.06	0.00	0.00	15.00	266.06
519	25		21 MELROSE LANE	0.00	0.00	251.06	0.00	0.00	15.00	266.06
520	41		9 MEDLEY LANE	0.00	0.00	254.42	0.00	0.00	15.00	269.42
521	45		73 MARBORO LANE	0.00	0.00	451.78	0.00	0.00	15.00	466.78
523	54		74 MILLBROOK DRIVE	0.00	0.00	251.06	0.00	0.00	15.00	266.06
523	85		361 JOHN F KENNEDY W	0.00	0.00	535.89	0.00	0.00	15.00	550.89
524	12		40 MADESTONE LANE	0.00	0.00	380.58	0.00	0.00	15.00	395.58
524	15		50 MADESTONE LANE	0.00	0.00	380.58	0.00	0.00	15.00	395.58

Block	Lot	Qual	Property Location	Tax Prin	Tax Int	Water Prin	Misc Prin	Misc Int	Cost	Total In Sale
524	17		1 MAYAPPLE LANE	0.00	0.00	573.72	990.00	85.71	32.99	1,682.42
524	24		49 MIDDLEBURY LANE	0.00	0.00	251.06	0.00	0.00	15.00	266.06
525	18		51 MADESTONE LANE	0.00	0.00	471.54	0.00	0.00	15.00	486.54
525	27		21 MADESTONE LANE	1,304.92	799.57	0.00	360.00	31.02	49.91	2,545.42
526	7		28 MAYAPPLE LANE	0.00	0.00	0.00	870.00	76.08	18.92	965.00
526	16		94 MELVILLE LANE	0.00	0.00	251.06	0.00	0.00	15.00	266.06
527	31		19 MIDFIELD LANE	0.00	0.00	385.49	0.00	0.00	15.00	400.49
527	34		9 MIDFIELD LANE	0.00	0.00	251.06	0.00	0.00	15.00	266.06
528	35		35 MAPLEWICK LANE	2,129.35	74.53	0.00	0.00	0.00	44.08	2,247.96
529	4		11 MELVILLE LANE	1,178.93	35.37	0.00	0.00	0.00	24.29	1,238.59
533	6		40 MESSENGER LANE	2,673.12	349.18	0.00	0.00	0.00	60.45	3,082.75
536	17		52 MARBORO LANE	0.00	0.00	251.06	0.00	0.00	15.00	266.06
536	21		66 MARBORO LANE	3,872.54	455.02	0.00	0.00	0.00	86.55	4,414.11
536	40		45 MEDFORD LANE	0.00	0.00	235.54	0.00	0.00	15.00	250.54
537	14		48 MEDFORD LANE	0.00	0.00	0.00	750.00	64.83	16.30	831.13
537	30		73 MERCATOR LANE	0.00	0.00	244.84	0.00	0.00	15.00	259.84
537	41		37 MERCATOR LANE	1,315.85	102.34	0.00	0.00	0.00	28.36	1,446.55
537	50		7 MERCATOR LANE	5,079.87	1,225.64	0.00	0.00	0.00	100.00	6,405.51
537	51		5 MERCATOR LANE	0.00	0.00	251.06	0.00	0.00	15.00	266.06
539	5		18 MERCATOR LANE	0.00	0.00	215.55	0.00	0.00	15.00	230.55
539	7		26 MERCATOR LANE	0.00	0.00	271.77	0.00	0.00	15.00	286.77
539	38		43 MIDDLETON LANE	6,602.16	1,370.79	0.00	0.00	0.00	100.00	8,072.95
539	49		5 MIDDLETON LANE	0.00	0.00	0.00	1,110.00	101.39	24.23	1,235.62
541	13		54 MIDDLETON LANE	0.00	0.00	244.84	0.00	0.00	15.00	259.84
541	14		56 MIDDLETON LANE	1,114.89	16.72	0.00	0.00	0.00	22.63	1,154.24
544.01	38.12		8 DIAMOND COURT	0.00	0.00	462.38	960.00	85.47	30.16	1,538.01
544.01	38.25		9 DEXTER COURT	0.00	0.00	278.82	0.00	0.00	15.00	293.82
544.01	38.54		2 DERRY DRIVE	0.00	0.00	0.00	390.00	27.65	15.00	432.65
601	22		67 HAMILTON LANE	0.00	0.00	0.00	210.00	15.32	15.00	240.32
602	15		45 HADLEY LANE	0.00	0.00	311.60	0.00	0.00	15.00	326.60
606	15		56 HAMPSHIRE LANE	0.00	0.00	272.65	0.00	0.00	15.00	287.65
609	22		537 CHARLESTON ROAD	0.00	0.00	304.51	0.00	0.00	15.00	319.51
609	29		561 CHARLESTON ROAD	1,077.63	23.17	0.00	0.00	0.00	22.02	1,122.82
610	12		42 HASKELL LANE	0.00	0.00	272.17	0.00	0.00	15.00	287.17
611	10		32 HEPBURN LANE	0.00	0.00	311.60	0.00	0.00	15.00	326.60
612	14		46 HARGROVE LANE	0.00	0.00	0.00	1,110.00	106.94	24.34	1,241.28
612	23		25 HAWTHORNE LANE	1,739.33	224.38	0.00	0.00	0.00	39.27	2,002.98
613	27		11 HARGROVE LANE	0.00	0.00	251.06	0.00	0.00	15.00	266.06
614	5		16 HORNBLLENDE LANE	0.00	0.00	205.12	0.00	0.00	15.00	220.12
614	15		51 HOPEWELL LANE	0.00	0.00	251.06	162.00	17.60	15.00	445.66
614	17		45 HOPEWELL LANE	0.00	0.00	0.00	720.00	59.57	15.59	795.16
614	18		41 HOPEWELL LANE	0.00	0.00	251.06	0.00	0.00	15.00	266.06
615	11		34 HOPKINS LANE	0.00	0.00	244.84	0.00	0.00	15.00	259.84
615	13		71 HAWTHORNE LANE	0.00	0.00	251.06	0.00	0.00	15.00	266.06
616	4		48 HOLYOKE LANE	5,366.08	1,026.33	0.00	0.00	0.00	100.00	6,492.41
616	11		83 HAWTHORNE LANE	0.00	0.00	241.50	0.00	0.00	15.00	256.50
616	18		15 HOPKINS LANE	0.00	0.00	232.62	0.00	0.00	15.00	247.62
617	6		19 HOLYOKE LANE	0.00	0.00	251.06	150.00	10.63	15.00	426.69
617	8		25 HOLYOKE LANE	6,965.52	358.72	0.00	0.00	0.00	100.00	7,424.24
617	13		45 HOLYOKE LANE	0.00	0.00	0.00	1,020.00	88.97	22.18	1,131.15
618	22		55 HEWLET LANE	0.00	0.00	241.50	0.00	0.00	15.00	256.50
620	1		43 HEPBURN LANE	6,405.06	1,175.94	0.00	996.00	94.86	100.00	8,771.86
620	9		32 HEATH LANE	0.00	0.00	251.06	0.00	0.00	15.00	266.06
620	10		36 HEATH LANE	6,261.18	1,250.99	0.00	0.00	0.00	100.00	7,612.17
621	5		16 HENDERSON LANE	5,444.15	1,059.54	0.00	0.00	0.00	100.00	6,603.69
623	8		22 HASTING LANE	1,686.26	21.92	0.00	0.00	0.00	34.16	1,742.34
624	5		18 HINSDALE LANE	0.00	0.00	251.06	150.00	10.63	15.00	426.69
624	10		34 HINSDALE LANE	0.00	0.00	216.96	0.00	0.00	15.00	231.96
624	15		54 HINSDALE LANE	0.00	0.00	719.58	780.00	71.45	31.42	1,602.45
624	24		134 HILLCREST LANE	0.00	0.00	311.60	0.00	0.00	15.00	326.60
625	11		58 HILLCREST LANE	0.00	0.00	251.06	390.00	27.65	15.00	683.71
626	6		19 HILLCREST LANE	0.00	0.00	436.06	0.00	0.00	15.00	451.06
626	13		39 HILLCREST LANE	0.00	0.00	251.06	0.00	0.00	15.00	266.06
628	1		73 HILLCREST LANE	0.00	0.00	250.30	0.00	0.00	15.00	265.30

Block	Lot	Qual	Property Location	Tax Prin	Tax Int	Water Prin	Misc Prin	Misc Int	Cost	Total In Sale
629	15		188 HAZELWOOD CIRCL	0.00	0.00	251.06	0.00	0.00	15.00	266.06
630	5		173 HAZELWOOD CIRCL	67.12	4.40	0.00	0.00	0.00	15.00	86.52
630	12		151 HAZELWOOD CIRCL	0.00	0.00	311.60	0.00	0.00	15.00	326.60
631	17		118 HAZELWOOD CIRCL	0.00	0.00	354.57	2,490.00	226.34	61.42	3,132.33
634	6		28 HELM TURN	4,393.12	1,059.94	0.00	0.00	0.00	100.00	5,553.06
636	1		56 HOLSTONE LANE	0.00	0.00	0.00	390.00	42.38	15.00	447.38
637	17		27 HOLLIS LANE	0.00	0.00	0.00	318.00	33.78	15.00	366.78
638	4		26 HOLLIS LANE	0.00	0.00	230.83	0.00	0.00	15.00	245.83
638	14		33 HOLMES LANE	0.00	0.00	251.06	0.00	0.00	15.00	266.06
638	16		27 HOLMES LANE	912.20	9.12	0.00	0.00	0.00	18.43	939.75
640	19		31 HOLIDAY LANE	0.00	0.00	244.84	0.00	0.00	15.00	259.84
640	27		3 HOLIDAY LANE	0.00	0.00	256.10	0.00	0.00	15.00	271.10
642	41		74 HARRINGTON CIRCLE	1,465.83	114.01	0.00	0.00	0.00	31.60	1,611.44
643	19		24 HARWICK LANE	0.00	0.00	251.06	0.00	0.00	15.00	266.06
702	25		18 GAFFNEY LANE	2,995.56	154.28	0.00	0.00	0.00	63.00	3,212.84
703	46		48 GAINSCOTT LANE	5,309.56	1,027.87	407.90	0.00	0.00	100.00	6,845.33
703	52		68 GAINSCOTT LANE	0.00	0.00	529.14	0.00	0.00	15.00	544.14
703	55		78 GAINSCOTT LANE	0.00	0.00	251.06	0.00	0.00	15.00	266.06
703	59		92 GAINSCOTT LANE	0.00	0.00	0.00	210.00	16.46	15.00	241.46
704	36		54 GENERAL LANE	0.00	0.00	0.00	570.00	51.55	15.00	636.55
705	12		38 GALTON LANE	3,668.33	592.08	0.00	0.00	0.00	85.21	4,345.62
705	16		58 GAMEWELL LANE	0.00	0.00	1,162.15	0.00	0.00	23.24	1,185.39
706	10		32 GAMEWELL LANE	1,522.90	37.31	0.00	0.00	0.00	31.20	1,591.41
707	4		97 GABRIEL LANE	0.00	0.00	251.06	0.00	0.00	15.00	266.06
707	9		6 GABLE WAY	0.00	0.00	251.06	0.00	0.00	15.00	266.06
707	13		82 GARDENBROOK LANE	1,499.84	262.47	0.00	0.00	0.00	35.25	1,797.56
708	48		15 GAMEWELL LANE	0.00	0.00	0.00	150.00	14.47	15.00	179.47
708	52		3 GAMEWELL LANE	0.00	0.00	0.00	510.00	55.42	15.00	580.42
709	6		22 GARLAND LANE	0.00	0.00	251.06	0.00	0.00	15.00	266.06
710	15		63 GARRETT LANE	9,241.47	2,027.16	0.00	0.00	0.00	100.00	11,368.63
711	6		34 GRANITE LANE	0.00	0.00	251.06	0.00	0.00	15.00	266.06
712	10		19 GARDENBROOK LANE	0.00	0.00	251.06	0.00	0.00	15.00	266.06
714	13		29 GABRIEL LANE	0.00	0.00	251.06	0.00	0.00	15.00	266.06
714	19		7 GABRIEL LANE	0.00	0.00	251.06	0.00	0.00	15.00	266.06
715	8		19 GINGER LANE	1,174.00	91.31	0.00	0.00	0.00	25.31	1,290.62
717	32		21 GENTRY LANE	0.00	0.00	0.00	318.00	33.78	15.00	366.78
719	1		10 GIMBLE LANE	0.00	0.00	480.25	0.00	0.00	15.00	495.25
721	35		102 JOHN F KENNEDY W	2,717.15	329.67	251.06	0.00	0.00	65.96	3,363.84
723	23		32 GALLERY LANE	0.00	0.00	252.74	0.00	0.00	15.00	267.74
724	6		9 GARNER LANE	0.00	0.00	380.58	0.00	0.00	15.00	395.58
726	6		15 GALLANT LANE	0.00	0.00	250.38	0.00	0.00	15.00	265.38
727	11		41 GUILD COURT	0.00	0.00	3,953.25	0.00	0.00	79.07	4,032.32
727	32		24 GRAYSON CIRCLE	0.00	0.00	244.84	0.00	0.00	15.00	259.84
728	7		31 GAYLORD CIRCLE	0.00	0.00	0.00	120.00	12.75	15.00	147.75
732	1		19 GALLAWAY LANE	0.00	0.00	251.06	0.00	0.00	15.00	266.06
732	2		10 GLORIA LANE	0.00	0.00	446.49	0.00	0.00	15.00	461.49
732	6		28 GLORIA LANE	0.00	0.00	241.50	420.00	29.77	15.00	706.27
732	11		31 GALLAWAY LANE	4,397.36	81.36	0.00	0.00	0.00	89.57	4,568.29
732	12		27 GALLAWAY LANE	0.00	0.00	259.21	570.00	53.24	17.65	900.10
733	7		133 GLENVIEW LANE	0.00	0.00	250.38	0.00	0.00	15.00	265.38
734	9		5 GALAXY LANE	7,574.33	1,373.63	0.00	0.00	0.00	100.00	9,047.96
735	9		13 GILMAN LANE	0.00	0.00	827.11	0.00	0.00	16.54	843.65
735	15		6 GOODWIN LANE	0.00	0.00	546.21	0.00	0.00	15.00	561.21
737	2		74 GABRIEL LANE	0.00	0.00	474.80	1,462.80	141.08	41.57	2,120.25
737	4		82 GABRIEL LANE	2,548.22	47.14	0.00	0.00	0.00	51.91	2,647.27
738	21		128 GABRIEL LANE	1,779.00	16.90	0.00	0.00	0.00	35.92	1,831.82
801	4		16 EDMONT LANE	1,391.73	108.38	0.00	0.00	0.00	30.00	1,530.11
801	50		82 ECHOHILL LANE	0.00	0.00	451.78	0.00	0.00	15.00	466.78
801	82		62 ELMWOOD LANE	0.00	0.00	381.75	690.00	56.84	22.57	1,151.16
803	13		59 ECHOHILL LANE	5,890.86	1,104.32	0.00	0.00	0.00	100.00	7,095.18
805	70		30 EAST RIVER DRIVE	0.00	0.00	380.58	0.00	0.00	15.00	395.58
805	81		72 EAST RIVER DRIVE	0.00	0.00	251.06	150.00	10.63	15.00	426.69
806	29		41 EASTBROOK LANE	0.00	0.00	251.06	0.00	0.00	15.00	266.06
807	16		8 EAST COURT	5,308.90	974.40	0.00	0.00	0.00	100.00	6,383.30
807	16		8 EAST COURT	0.00	0.00	251.06	0.00	0.00	15.00	266.06

Block	Lot	Qual	Property Location	Tax Prin	Tax Int	Water Prin	Misc Prin	Misc Int	Cost	Total In Sale
808	15		115 EASTBROOK LANE	0.00	0.00	0.00	150.00	12.70	15.00	177.70
809	8		21 ELRIDGE LANE	0.00	0.00	2,518.08	0.00	0.00	50.36	2,568.44
810	4		3 ESSEX LANE	6,229.06	1,502.91	0.00	0.00	0.00	100.00	7,831.97
811	2		23 EMERALD LANE	6,953.77	1,677.76	0.00	0.00	0.00	100.00	8,731.53
811	29		48 ENFIELD LANE	0.00	0.00	232.62	0.00	0.00	15.00	247.62
811	39		181 EASTBROOK LANE	181.94	8.82	0.00	0.00	0.00	15.00	205.76
812	9		65 ENFIELD LANE	0.00	0.00	380.58	0.00	0.00	15.00	395.58
813	1		44 EDDINGTON LANE	0.00	0.00	251.06	0.00	0.00	15.00	266.06
813	8		16 EDDINGTON LANE	0.00	0.00	232.62	0.00	0.00	15.00	247.62
814	39		56 EVERGREEN DRIVE	8,341.02	1,942.37	0.00	0.00	0.00	100.00	10,383.39
814	46		48 EXTON LANE	0.00	0.00	251.06	0.00	0.00	15.00	266.06
817	3		12 EFLAND LANE	0.00	0.00	0.00	240.00	16.53	15.00	271.53
818	63		34 EAST STOKES ROAD	4,103.56	684.04	0.00	0.00	0.00	95.75	4,883.35
819	1		3 EAST STOKES ROAD	0.00	0.00	0.00	60.00	5.77	15.00	80.77
820	4		5 ENDWELL COURT	1,577.24	20.51	0.00	0.00	0.00	31.96	1,629.71
821	48		83 EARNSHAW LANE	0.00	0.00	230.89	0.00	0.00	15.00	245.89
821	60		49 EARNSHAW LANE	0.00	0.00	1,509.97	0.00	0.00	30.20	1,540.17
823	16		41 EASTGATE LANE	0.00	0.00	0.00	390.00	27.65	15.00	432.65
824	26		103 EAST RIVER DRIVE	0.00	0.00	251.06	0.00	0.00	15.00	266.06
826	1		139 EAST RIVER DRIVE	0.00	0.00	311.60	0.00	0.00	15.00	326.60
826	25		23 EASTERN LANE	0.00	0.00	381.75	330.00	29.78	15.00	756.53
832	1		187 EVERGREEN DRIVE	0.00	0.00	232.62	0.00	0.00	15.00	247.62
832	29		25 EDGELY PLACE	2,203.97	189.54	0.00	0.00	0.00	47.87	2,441.38
833	17		57 EDGELY LANE	0.00	0.00	451.78	0.00	0.00	15.00	466.78
833	31		11 EDGELY LANE	0.00	0.00	256.10	300.00	25.80	15.00	596.90
833	63		90 EXECUTIVE LANE	1,599.53	279.92	0.00	0.00	0.00	37.59	1,917.04
833	70		28 EMBER LANE	0.00	0.00	241.50	1,050.00	92.53	27.68	1,411.71
833	74		44 EMBER LANE	0.00	0.00	252.74	0.00	0.00	15.00	267.74
833	80		161 EDGE LANE	11,391.94	1,847.76	0.00	0.00	0.00	100.00	13,339.70
834	1		5 EXECUTIVE LANE	0.00	0.00	251.06	0.00	0.00	15.00	266.06
834	5		21 EXECUTIVE LANE	0.00	0.00	251.06	0.00	0.00	15.00	266.06
836	35		72 EMBER LANE	0.00	0.00	0.00	2,974.00	341.44	66.31	3,381.75
837	36		68 ELDERBERRY LANE	1,567.74	21.95	0.00	0.00	0.00	31.79	1,621.48
837	47		34 ELDERBERRY LANE	0.00	0.00	251.06	0.00	0.00	15.00	266.06
839	10		18 EXCELL LANE	0.00	0.00	251.06	0.00	0.00	15.00	266.06
840	9		11 EDGE COURT	0.00	0.00	252.74	0.00	0.00	15.00	267.74
840	15		6 EDGE COURT	0.00	0.00	246.62	0.00	0.00	15.00	261.62
840	35		77 EMBER LANE	0.00	0.00	0.00	300.00	21.26	15.00	336.26
840	37		85 EMBER LANE	0.00	0.00	251.06	0.00	0.00	15.00	266.06
840	42		101 EMBER LANE	3,524.42	561.66	0.00	0.00	0.00	81.72	4,167.80
840	43		107 EMBER LANE	0.00	0.00	381.75	0.00	0.00	15.00	396.75
840	44		111 EMBER LANE	0.00	0.00	381.60	0.00	0.00	15.00	396.60
841	1		23 EDISON LANE	0.00	0.00	451.78	0.00	0.00	15.00	466.78
901	14		38 ROCKLAND DRIVE	0.00	0.00	249.90	600.00	40.40	17.81	908.11
901	33		16 RIDGE VIEW PLACE	1,876.44	201.71	0.00	0.00	0.00	41.56	2,119.71
901	53		7 RALEIGH PLACE	0.00	0.00	2,889.13	0.00	0.00	57.78	2,946.91
901	68		22 RALEIGH PLACE	841.48	65.45	0.00	0.00	0.00	18.14	925.07
901	74		28 RALEIGH PLACE	0.00	0.00	247.42	0.00	0.00	15.00	262.42
901	95		16 RITTENHOUSE COUR	0.00	0.00	244.84	0.00	0.00	15.00	259.84
901	107		2 ROXBOROUGH PLACE	0.00	0.00	254.42	0.00	0.00	15.00	269.42
901	115		10 ROXBOROUGH PLACE	2,270.26	115.79	0.00	0.00	0.00	47.72	2,433.77
901	130		25 ROXBOROUGH PLACE	0.00	0.00	0.00	722.28	77.36	15.99	815.63
901	160		20 RIVERVIEW PLACE	0.00	0.00	451.78	660.00	55.44	23.34	1,190.56
901	170		2 ROANOKE COURT	0.00	0.00	460.35	0.00	0.00	15.00	475.35
901	204		3 RUSCOMBE COURT	60.42	1.12	0.00	0.00	0.00	15.00	76.54
901	229		180 ROCKLAND DRIVE	0.00	0.00	1,633.46	0.00	0.00	32.67	1,666.13
901	233		188 ROCKLAND DRIVE	3,602.84	626.66	0.00	0.00	0.00	84.59	4,314.09
902	4		51 RITTENHOUSE DRIVE	0.00	0.00	250.64	0.00	0.00	15.00	265.64
902	81		123 ROCKLAND DRIVE	1,028.96	80.03	0.00	0.00	0.00	22.18	1,131.17
902	108		17 RADNOR COURT	0.00	0.00	256.30	0.00	0.00	15.00	271.30
902	152		11 RANDOLPH PLACE	0.00	0.00	250.70	0.00	0.00	15.00	265.70
902	187		18 ROBERTS PLACE	3,292.25	553.60	0.00	0.00	0.00	76.92	3,922.77
902	202		3 ROBERTS PLACE	0.00	0.00	251.06	0.00	0.00	15.00	266.06
903	9		9 RADCLIFFE PLACE	0.00	0.00	1,041.13	0.00	0.00	20.82	1,061.95
903	30		18 RADCLIFFE LANE	0.00	0.00	380.58	11,863.20	2,410.02	100.00	14,753.80

Block	Lot	Qual	Property Location	Tax Prin	Tax Int	Water Prin	Misc Prin	Misc Int	Cost	Total In Sale
903	65		15 RUTLEDGE PLACE	0.00	0.00	251.06	0.00	0.00	15.00	266.06
904	60		8 RADFORD PLACE	928.68	72.23	0.00	0.00	0.00	20.02	1,020.93
904	61		9 RADFORD PLACE	0.00	0.00	349.29	0.00	0.00	15.00	364.29
905	34		6 RITTENHOUSE DRIVE	4,137.75	752.49	0.00	0.00	0.00	97.80	4,988.04
905	41		22 RITTENHOUSE DRIVE	1,947.72	385.61	0.00	0.00	0.00	46.67	2,380.00
905	44		30 RITTENHOUSE DRIVE	0.00	0.00	251.12	0.00	0.00	15.00	266.12
1003	20		5 NELSON COURT	0.00	0.00	251.06	0.00	0.00	15.00	266.06
1003	25		64 NOTTINGHAM DRIVE	0.00	0.00	241.50	0.00	0.00	15.00	256.50
1003	48		3 NEWHALL COURT	0.00	0.00	380.58	0.00	0.00	15.00	395.58
1003	114		28 NOBLEWOOD PLACE	0.00	0.00	256.10	0.00	0.00	15.00	271.10
1007	10		33 NEW POND LANE	0.00	0.00	251.06	0.00	0.00	15.00	266.06
1008	1		52 NEW POND LANE	0.00	0.00	247.24	0.00	0.00	15.00	262.24
1009	23		29 NORMONT LANE	0.00	0.00	251.06	0.00	0.00	15.00	266.06
1009	60		14 NORWICK LANE	4,157.62	792.96	251.06	20,520.00	4,162.37	100.00	29,984.01
1009	80		44 NEWPORT LANE	1,608.71	184.20	0.00	90.00	8.40	37.83	1,929.14
1011	16		67 NEWPORT LANE	0.00	0.00	246.78	600.00	48.16	17.90	912.84
1015	7		2 NORTH PLACE	92.69	2.22	0.00	0.00	0.00	15.00	109.91
1019	112		2 NASSAU DRIVE	7,181.53	1,715.84	0.00	0.00	0.00	100.00	8,997.37
1021	10		101 NIAGARA LANE	0.00	0.00	251.06	0.00	0.00	15.00	266.06
1022	12		51 NIAGARA LANE	0.00	0.00	261.75	0.00	0.00	15.00	276.75
1023	29		20 NIAGARA LANE	0.00	0.00	232.62	0.00	0.00	15.00	247.62
1023	31		26 NIAGARA LANE	0.00	0.00	380.58	600.00	53.04	20.67	1,054.29
1101	45		21 TREBING COURT	3,858.03	580.48	0.00	0.00	0.00	88.77	4,527.28
1106.01	11		35 TORRINGTON LANE	0.00	0.00	244.84	0.00	0.00	15.00	259.84
1107	6		16 TERRELL LANE	0.00	0.00	229.66	0.00	0.00	15.00	244.66
1110	31		15 TOURAINE COURT	0.00	0.00	251.06	0.00	0.00	15.00	266.06
1111	16		131 TOLEDO LANE	0.00	0.00	0.00	42.00	4.46	15.00	61.46
1113	7		61 TENNYSON LANE	0.00	0.00	277.58	0.00	0.00	15.00	292.58
1116	20		13 TUCKER COURT	0.00	0.00	251.06	0.00	0.00	15.00	266.06
1119	19		24 TWIG LANE	0.00	0.00	260.00	0.00	0.00	15.00	275.00
1120	12		47 TALLWOOD LANE	3,115.50	472.00	0.00	0.00	0.00	71.75	3,659.25
1120	20		18 TOWER LANE	0.00	0.00	252.74	0.00	0.00	15.00	267.74
1122	4		144 TOLEDO LANE	0.00	0.00	251.06	0.00	0.00	15.00	266.06
1122	10		54 TWIN HILL DRIVE	0.00	0.00	249.83	1,614.00	150.59	40.29	2,054.71
1133	3		15 TRESCOTT LANE	0.00	0.00	0.00	90.00	6.38	15.00	111.38
1135	14		36 TRIANGLE LANE	0.00	0.00	251.06	0.00	0.00	15.00	266.06
1135	22		23 TINKER PLACE	1,607.20	262.77	0.00	0.00	0.00	37.40	1,907.37
1202	18		39 FAIRMOUNT DRIVE	0.00	0.00	313.89	0.00	0.00	15.00	328.89
1202	103		30 FLEETWOOD PLACE	0.00	0.00	1,094.29	0.00	0.00	21.89	1,116.18
1202.01	93		43 FAIRMOUNT DRIVE	0.00	0.00	842.56	0.00	0.00	16.85	859.41
1300	14		33 SANDAL LANE	3,897.13	461.81	0.00	60.00	6.37	88.51	4,513.82
Totals				580349.27	124587.48	104150.38	113016.28	14701.41	15285.04	952089.86

Willingboro Township

Departmental Monthly Reports

Month of September, 2015

Inspections

Police

Fire/EMS

Public Works

Recreation/Parks

State of New Jersey, Department of Law and Public Safety

RETURN A MONTHLY COUNT OF OFFENSES KNOWN TO THE POLICE

0	3	1	7
MUNICIPALITY CODE NO.			
N. J.	0	0	31
	7	0	0
NCIG CODE NO.			

Forward by the 7th-day after close of the reporting period to:
 STATE OF NEW JERSEY, DEPARTMENT OF LAW AND PUBLIC SAFETY
 DIVISION OF STATE POLICE, UNIFORM CRIME REPORTING UNIT
 BOX 7066, WEST TRENTON, NEW JERSEY 08628-0066

1 Classification of Offenses (PART 1 CLASSES)	2 Offenses Reported or known to police (include unfounded)	3 Unfounded Complaints	4 Number of actual offenses (column 2 minus column 3)	5 Number of offenses cleared this month (include exceptions/clarifications)	
				A. Total Offenses Cleared	B. Juvenile offenses cleared (also included in A)
Homicide					
a. Murder					
b. Manslaughter					
Rape Total	2		2	1	
a. Rape	2		2	1	
b. Attempted Rape					
Robbery Total	2		2		
a. Firearm	1		1		
b. Knife or Cutting Instrument	1		1		
c. Other Dangerous Weapon					
d. Striking Arm (Hands, Feet, etc.)					
Assault Total	25	3	22	8	1
a. Gun	4	1	3	1	
b. Knife or Cutting Instrument	1		1		
c. Other Dangerous Weapon	1		1	1	
d. Aggravated (Hands, Feet, Feet, etc.)	2		2	1	
e. Simple (Hands, Feet, Feet, etc.)	17	2	15	5	1
Burglary Total	14		14		
a. Forcible Entry	10		10		
b. Unlawful Entry -- no force	3		3		
c. Attended Forcible Entry	1		1		
Larceny - Theft Total	33		33	7	
Motor Vehicle Theft Total	6		6	2	1
a. Autos	6		6	2	1
b. Trucks and Buses					
c. Other Vehicles					
Arson Total					
GRAND TOTAL	82	3	79	18	2

TOTAL ARRESTS THIS MONTH FOR ALL OFFENSES EXCEPT TRAFFIC (includes driving under the influence)

ADULT	JUVENILE
51	2

NUMBER OF POLICE THIS MONTH

KILLED	ASSAULTED
	1

Willingboro Township Police (609) 877-3003

Department reporting: GREGORY RUCKER, PSD
 Area code, telephone: , PSD
 Head of department: CHRIS VETTER, Sergeant
 Prepared by: _____ Date: August 2015
 Report for the Month of: August 2015 Year: 2015

Do not use this space

Recorded	Initial
Reviewed	
Punched	
Verified	
Adjusted	

UCR Monthly Count 2015

	January	February	March	April	May	June	July	August	September	October	November	December
Homicide	0	0	0	0	0	1	0	0				
Rape	3	1	3	1	1	0	0	2				
Robbery	4	4	2	5	2	2	2	2				
Assault Totals	10	18	14	17	29	27	16	22				
Agg. Assaults	2	3	1	3	4	7	6	7				
Gun	1	0	0	2	2	1	4	3				
Knife / Cutting Inst.	0	1	0	1	1	3	0	1				
Other Dangerous	0	0	0	0	1	2	1	1				
Hands/Feet/etc.	1	2	0	0	0	1	1	2				
Burglary	21	8	12	14	15	30	25	14				
Larceny	34	20	21	20	36	34	28	33				
Auto Theft	1	2	5	1	2	2	3	6				
Arson	1	0	0	1	0	0	0	0				

Jan	1900	May	2038	Sept.
Feb	1832	Jun	2148	Oct.
Mar	1793	Jul	2300	Nov.
Apr	1905	Aug	2071	Dec.

WILLINGBORO FIRE DEPARTMENT

2015 TOTAL RESPONSE REPORT

MONTH	MONTHLY TOTAL	YEAR TO DATE
JANUARY	128	128
FEBRUARY	111	239
MARCH	87	326
APRIL	99	425
MAY	85 w/ 2 exposure incidents	510 w/ 2 exposure incidents
JUNE	104	614 w/ 2 exposure incidents
JULY	121	735 w/ 2 exposure incidents
AUGUST	96 w/ 1 exposure incident	831 w/ 3 exposure incidents
SEPTEMBER	91	922 w /3 exposure incidents
OCTOBER		
NOVEMBER		
DECEMBER		

Willingboro Twp

Incident Type Report (Summary)

Alarm Date Between {09/01/2015} And {09/30/2015}

Incident Type	Count	Pct of Incidents	Total Est Loss	Pct of Losses
1 Fire				
111 Building fire	4	4.39%	\$5,750	19.86%
113 Cooking fire, confined to container	3	3.29%	\$75	0.25%
131 Passenger vehicle fire	4	4.39%	\$22,100	76.35%
142M Mulch fire	1	1.09%	\$0	0.00%
154 Dumpster or other outside trash receptacle	1	1.09%	\$20	0.06%
	13	14.28%	\$27,945	96.54%
3 Rescue & Emergency Medical Service Incident				
311 Medical assist, assist EMS crew	1	1.09%	\$0	0.00%
352 Extrication of victim(s) from vehicle	3	3.29%	\$0	0.00%
355 Confined space rescue	1	1.09%	\$0	0.00%
	5	5.49%	\$0	0.00%
4 Hazardous Condition (No Fire)				
411 Gasoline or other flammable liquid spill	2	2.19%	\$0	0.00%
421 Chemical hazard (no spill or leak)	1	1.09%	\$0	0.00%
424 Carbon monoxide incident	2	2.19%	\$0	0.00%
441 Heat from short circuit (wiring)	1	1.09%	\$0	0.00%
443 Breakdown of light ballast	1	1.09%	\$0	0.00%
444 Power line down	3	3.29%	\$1,000	3.45%
445 Arcing, shorted electrical equipment	2	2.19%	\$0	0.00%
461 Building or structure weakened or collapsed	1	1.09%	\$0	0.00%
463 Vehicle accident, general cleanup	7	7.69%	\$0	0.00%
	20	21.97%	\$1,000	3.45%
5 Service Call				
511 Lock-out	1	1.09%	\$0	0.00%
531 Smoke or odor removal	3	3.29%	\$0	0.00%
551 Assist police or other governmental agency	3	3.29%	\$0	0.00%
553 Public service	1	1.09%	\$0	0.00%
571 Cover assignment, standby, moveup	1	1.09%	\$0	0.00%
	9	9.89%	\$0	0.00%
6 Good Intent Call				
611 Dispatched & cancelled en route	8	8.78%	\$0	0.00%
622 No incident found on arrival at dispatch	2	2.19%	\$0	0.00%
651 Smoke scare, odor of smoke	2	2.19%	\$0	0.00%
	12	13.18%	\$0	0.00%

Willingboro Twp

Incident Type Report (Summary)

Alarm Date Between {09/01/2015} And {09/30/2015}

Incident Type	Count	Pct of Incidents	Total Est Loss	Pct of Losses
7 False Alarm & False Call				
733 Smoke detector activation due to	2	2.19%	\$0	0.00%
735 Alarm system sounded due to malfunction	2	2.19%	\$0	0.00%
736 CO detector activation due to malfunction	2	2.19%	\$0	0.00%
743 Smoke detector activation, no fire -	7	7.69%	\$0	0.00%
744 Detector activation, no fire -	2	2.19%	\$0	0.00%
745 Alarm system activation, no fire -	14	15.38%	\$0	0.00%
746 Carbon monoxide detector activation, no CO	1	1.09%	\$0	0.00%
	30	32.96%	\$0	0.00%
8 Severe Weather & Natural Disaster				
813 Wind storm, tornado/hurricane assessment	1	1.09%	\$0	0.00%
	1	1.09%	\$0	0.00%
9 Special Incident Type				
911 Citizen complaint	1	1.09%	\$0	0.00%
	1	1.09%	\$0	0.00%
Total Incident Count:	91			
Total Est Loss:			\$28,945	

WILLINGBORO EMS DEPARTMENT

2015 TOTAL INCIDENT REPORT

MONTH	TOTAL CALLS DISPATCHED	TOTAL CALLS HANDLED	TOTAL CALLS MISSED
JANUARY	321	286	35
FEBRUARY	331	288	44
MARCH	330	288	42
APRIL	326	288	38
MAY	311	272	38
JUNE	330	298	32
JULY	311	280	31
AUGUST	310	273	37
SEPTEMBER	338	276	62
OCTOBER			
NOVEMBER			
DECEMBER			
TOTAL	2908	2549	359

September 2015 EMS Call Breakdown

Criteria

Date From: 09/01/2015

Date To: 09/30/2015

ALL by Medical Category



Group	Count	Pct
Abdominal Pain	13	4.7
Allergic Reaction	3	1.1
Animal Bite	1	0.4
Assault Victim	8	2.9
Back Pain	5	1.8
Bleeding	6	2.2
Cardiac Arrest	1	0.4
Cardiac Emergency	18	6.5
Diabetic Emergency	4	1.4
Fall Victim	28	10.1
Fire Call	5	1.8
Headache	2	0.7
Lacerations	2	0.7
Medical Emergency	103	37.3
Motor Vehicle Accident (MVA)	12	4.3
Not Applicable	10	3.6
<i>Not Entered</i>	3	1.1
Overdose	1	0.4
Overdose (Suspected Alcohol)	1	0.4
Red MVA	1	0.4
Psychiatric Emergency	12	4.3
Public Assist	5	1.8
Respiratory Emergency	18	6.5
Seizures / Convulsions	8	2.9
Special Assignment	1	0.4
Stroke Victim	3	1.1
Unconscious	2	0.7
Total:	276	

**Monthly Department of Public Works Highlights
Report for period September 1 – September 30 2015**


During the month of September we completed the following:

- Supported The Clean Out of Rooms at the JFK Community Center
- Continued support of Inspections department for the maintenance of grass and property clean outs.
- **SAFETY:** There was one new **lost time** injury in the DPW Department for the month.
- Supported Clean Communities Efforts:
 - Concerned Citizens of Buckingham SURVEY Lists

DPW Activities Month	<u>Task</u>	<u>Hours Expended</u>
Shared Service Repairs / Work	Delanco and Riverside Leaf Compost Site Work	8 man hours
Tree Maintenance/ Chipping/Stump Grinding	Removed Debris from Township property and chipped all materials. The material is being removed by the county at no cost to the township.	732 man hours
Asphalt / Road Repairs	Repaired larger Asphalt / Road Issues	88 man hours.
Infrastructure Work and Maint of Storm Water System	Repair Damaged infrastructure	192 man hours
Area Police (Trash Clean Up)	Patrolled all roads for trash and debris. Emptied all Public trash cans	480 man hours
Recycling	Collection of Metals and Electronics. Delivery or Replacement of Blue Recycling Single Stream Containers	96 man hours
Sign Work and Misc DPW Yard work	Repair or replaced Signs	92 man hours
Inspections Ordered Work	Maintenance of Properties	424 man hours
Sweeper	Swept areas required by SP3 Plan and interior parks	40 man hours
Grass Cutting	Cutting of areas maintained by the DPW (508 acres)	208 man hours
Flowers	Maintenance for planting summer annuals	32 man hours
Weed Trimming	Trimmed Township maintained areas	184 man hours
Complex Mowing and Maint	Cut Complex/Library/Town Center	86 man hours
Sidewalk Repairs	Repaired Sidewalks per list	448 man hours
Mechanical Maintenance	Repaired township vehicles and repaired shared service vehicles	504 man hours
	TOTAL MAN HOURS	3614 Man Hours

Richard Brevogel

Deputy Township Manager / Director of Public Works



Willingboro Recreation & Parks (WRAP) Department
 Monthly Report – Sep 2015
 Programs & Activities Current Enrollment

Kennedy Center Utilization	5803	
Kennedy Center Permits		0021
Park Permit	0012	
Parks Trash Pick- up	200 Bags	
Wood Sales	0001	
Banquet Hall Usage	007	

Youth Programs

Cheerleading	084
Football	323
Golf	003
Youth Tennis Afterschool	025

Total Youth Participation **435**

Fitness Center Total USAGE	1178
Membership for the Month	0042
10 Visit/6 Month Pass	0046
Day Pass	0014
Step Aerobics	0028
Chess Club	0015
Spinning	0018
Adult Open Gym Basket Ball	0055
Community Yard Sale	0015
Total Adult Participation	1411

September Special Event

18 th	Open Mic	0015
------------------	----------	------

October Special Events

16 th	5 th Anniversary Open Mic Gala
17 th	Community Yard Sale
22 nd	Women's Self Defense Workshop
31 st	Treat – O – Trunk

Other Topics of Interest

- New swing set installed at Millcreek Park (D) Area – through partnership grant with BCCAP
- New Recreation & Parks website launched – www.willingbororecreation.com

On motion by Deputy Mayor Anderson

Seconded by Councilman Holley

Councilman Holley	Yes
Councilwoman Jennings	Yes
Councilman Walker	Yes
Deputy Mayor Anderson	Yes
Mayor Campbell	Yes

Motion carried. Resolution 2015—124 Approved

RESOLUTION NO. 2015--125
A RESOLUTION AUTHORIZING REFUNDS FOR
OVERPAYMENTS OF TAXES

WHEREAS, the records of the Tax Collector of the Township of Willingboro indicate overpayments of taxes due and overpayments; and

WHEREAS, refunds are due for these overpayments as listed on the attached schedule and made a part hereto;

NOW, THEREFORE, BE IT RESOLVED, by the Township Council of the Township of Willingboro, assembled in public session this 6th day of October 2015, that refunds be made as per the attached schedule; and

BE IT FURTHER RESOLVED, that copies of this resolution be forwarded to the Finance Director for her information, attention and compliance.

OVERPAYMENT FOR TAXES

CORELOGIC
ATTN: REFUNDS DEPT.
PO BOX 961250
FT. WORTH, TX 76161-0250
BLOCK#1019.01
LOT 2
7 NASSAU DRIVE
OVERPAYMENT TAXES

\$1,430.78

Willingboro Township Council Meeting of October 6, 2015, held in the Council Chambers, Municipal Complex, One Rev. Dr. M. L. King, Jr., Willingboro, New Jersey.

On motion by Deputy Mayor Anderson

Seconded by Councilwoman Jennings

Councilman Holley Yes

Councilwoman Jennings Yes

Councilman Walker Yes

Deputy Mayor Anderson Yes

Mayor Campbell Yes

Motion carried. Resolution 2015—125 Approved

RESOLUTION 2015—126

**RESOLUTION CHAPTER 159— A GREEN COMMUNITIES GRANT AGREEMENT
BETWEEN THE TOWNSHIP OF WILLINGBORO AND THE STATE OF NEW
JERSEY BY AND FOR THE DEPARTMENT OF ENVIRONMENTAL PROTECTION —
GRANT IDENTIFIER FS16-098**

WHEREAS, N.J.S.A 40A: 4-87 provides that the Director of the Division of Local Government Services may approve the insertion of any special items of revenue in the budget of any county of municipality, when such item shall have been made available by law and the amount thereof was not determined at the time of the adoption of the budget; and

SECTION I

NOW, THEREFORE, BE IT RESOLVED, that the Township Council of the Township of Willingboro, County of Burlington, State of New Jersey, meeting in public session this 6th day of October, 2015 hereby request the Director of the Division of Local Government Services to approve the insertion of the following items of revenue in the budget of the 2015.

The sum of \$3,000.00 for the New Jersey Department of Environmental Protection NJ State Forestry Services Green Communities Grant.

BE IT FURTHER RESOLVED, that two copies of this resolution be forwarded to the Director of the Division of Local Government Services for his approval, as well as a copy to the Tax Collector/ Treasurer of the Township of Willingboro.

**On motion by Councilman Holley
Seconded by Deputy Mayor Anderson**

Councilman Holley	Yes
Councilwoman Jennings	Yes
Councilman Walker	Yes
Deputy Mayor Anderson	Yes
Mayor Campbell	Yes

Motion carried. Resolution 2015—126 Approved

RESOLUTION NO. 2015--127

**RESOLUTION AUTHORIZING RENEWAL OF SACRED HEART COUNCIL #5337 KNIGHTS
OF COLUMBUS**

WHEREAS, the Sacred Heart Council #5337 Knights of Columbus have applied for renewal of their Club Licenses pursuant to R.S. 33:1-46.1; and

WHEREAS, it appears that the applications and supporting documents are in proper order and ready for approval;

NOW, THEREFORE, BE IT RESOLVED, by the Township Council of the Township of Willingboro, assembled in public session this 6th day of October, 2015 that the Township Council makes the following findings.

a. The Township Council has reviewed the applications and the supporting documents and finds that the submitted applications are complete in all respects, including the requirements of N.J.A.C. 13:2-8.7; and

b. The Officers and Directors of the applicant clubs are qualified to be licensed according to the standards established by Title 33 of the New Jersey Statutes Regulations promulgated thereunder, as well as pertinent local ordinances or conditions consistent with Title 33; and

c. The clubs shall maintain all records required pursuant to N.J.A.C. 13:2-8.8 and 13:2-8.12; and

d. No officer or member of the governing board of the applicant clubs have been convicted of a disqualifying offense pursuant to Title 33; and

e. It is appropriate and in the public interest to approve the renewal of a club license for the Sacred Heart Council #5337, Knights of Columbus, #0338-31-003-002, for the period July 1, 2015 through June 30, 2016; and

BE IT FURTHER RESOLVED, that the Sacred Heart Council #5337 Knight of Columbus have complied with the applicable provisions of Title 33, Rules and Regulations of the New Jersey Division of Alcoholic Beverage Control and Ordinance No. 12, 1983, as well as all applicable ordinances of the Township of Willingboro; and

Willingboro Township Council Meeting of October 6, 2015, held in the Council Chambers, Municipal Complex, One Rev. Dr. M. L. King, Jr., Willingboro, New Jersey.

BE IT FURTHER RESOLVED, that certified copies of this resolution be provided to the Sacred Heart Council #5337 Knights of Columbus, and the Division of Alcoholic Beverage Control for their information and attention.

On motion by Deputy Mayor Anderson

Seconded by Councilwoman Jennings

Councilman Holley Yes

Councilwoman Jennings Yes

Councilman Walker Yes

Deputy Mayor Anderson Yes

Mayor Campbell Yes

Motion carried. Resolution 2015—127 Approved

RESOLUTION NO. 2015--128

RESOLUTION AUTHORIZING RENEWAL OF LIQUOR LICENSE FOR RUBY TUESDAY, INC.

WHEREAS, **Ruby Tuesday Inc.**, 4366 Route 130 North, has applied for renewal of their **Plenary Retail Consumption License**; and

WHEREAS, it appears that the application and supporting documents are in proper order and ready for approval;

NOW, THEREFORE, BE IT RESOLVED, by the Township Council of the Township of Willingboro, assembled in public session 6th day of October 2015, that the Township Council makes the following findings.

a. The Township Council has reviewed the application and the supporting documents and finds that the submitted application is complete; and

b. The Officers and Directors of the applicant business are qualified to be licensed according to the standards established by Title 33 of the New Jersey Statutes Regulations promulgated there under, as well as pertinent local ordinances or conditions consistent with Title 33; and

c. The business shall maintain all records required; and

d. No officer or member of the governing board of the applicant business have been convicted of a disqualifying offense pursuant to Title 33; and

e. It is appropriate and in the public interest to approve the renewal of a Plenary Retail Consumption License for Ruby Tuesday Inc., #0338-33-005-001, for the period July 1, 2015 through June 30, 2016; and

BE IT FURTHER RESOLVED, that Ruby Tuesday Inc. has complied with the applicable provisions of Title 33, Rules and Regulations of the New Jersey Division of Alcoholic Beverage Control and Ordinance No. 12, 1983, as well as all applicable ordinances of the Township of Willingboro; and

BE IT FURTHER RESOLVED, that a certified copy of this resolution be provided to Ruby Tuesday Inc. and the Division of Alcoholic Beverage Control for their information and attention.

**On motion by Deputy Mayor Anderson
Seconded by Councilman Holley**

Councilman Holley	Yes
Councilwoman Jennings	Yes
Councilman Walker	Yes
Deputy Mayor Anderson	Yes
Mayor Campbell	Yes

Motion carried. Resolution 2015—128 Approved

RESOLUTION NO. 2015--129

**A RESOLUTION OF THE TOWNSHIP OF WILLINGBORO AUTHORIZING
AN EXECUTIVE SESSION OF THE TOWNSHIP COUNCIL**

WHEREAS, the New Jersey Open Public Meetings Act, N.J.S.A. 10:4-6 et seq., permits a public body to exclude the public from portions of a meeting at which specific matters set forth in N.J.S.A. 10:4-12b are discussed; and

WHEREAS, a request has been made of the Township Council assembled in public session on this 6th of October 2015 to convene a closed Executive session consistent with the provisions of N.J.S.A. 10:4-12b; and

NOW, THEREFORE, upon motion duly made and seconded and passed by a vote of in 5 favor and 0 opposed, **BE IT RESOLVED** by the Township Council of the Township of Willingboro, County of Burlington, State of New Jersey that an Executive Session of the Township Council meeting shall be convened to discuss one or more of the following categories as noted:

- _____ 1. Any matter which, by express provision of federal law, state statute or rule of court is rendered confidential or excluded from the public portion of the meeting.

**Willingboro Township Council Meeting of October 6, 2015, held in the Council Chambers,
Municipal Complex, One Rev. Dr. M. L. King, Jr., Willingboro, New Jersey.**

- _____ 2. Any matter in which the release of information would impair the right to receive funds from the United States Government.

- _____ 3. Any material the disclosure of which constitutes and unwarranted invasion of privacy as set forth in N.J.S.A. 10:4-12b(3).

- _____ 4. Any Collective Bargaining Agreement or the terms and conditions which are proposed for inclusion in any Collective Bargaining Agreement, including the negotiation of the terms and conditions thereof with employees or representatives of employees.

- _____ 5. Any matter involving the purchase, lease or acquisition of real estate with public funds, the setting of banking rates or investment of public funds where it could adversely affect the public interest if discussions of such matters were disclosed.

- _____ 6. Any tactics and techniques utilized in protecting the safety and property of the public and any investigations of violations or possible violations of law.

- __ XX ___ 7. Any pending or anticipated litigation or contract negotiations in which Township Council is or may become a party.

- _____ 8. Any matters falling within the attorney/client privilege to the extent that confidentiality is required for the attorney to exercise his/her ethical duties as a lawyer.

- ___ 9. Any matter involving the employment, appointment, termination of employment, terms and conditions of employment and other categories set forth in N.J.S.A. 10:4-12b(8).

- _____ 10. Any deliberations occurring after a public hearing that may result in the imposition of specific civil penalty or the suspension or loss of a license or permit as set forth in N.J.S.A. 10:9-12b(9).

BE IT FURTHER RESOLVED that the general nature of the subject to be discussed relates to: Recruitment information of professional firm contracts in hiring of a Township Manager.

BE IT FURTHER RESOLVED that the time when and the circumstances under which the discussion conducted in closed session will be disclosed to the public, in accordance with N.J.S.A. 10:4-14, and to the extent that it is not inconsistent with N.J.S.A. 10:4-12.

**On motion by Deputy Mayor Anderson
Seconded by Councilman Holley**

Councilman Holley	Yes
Councilwoman Jennings	Yes
Councilman Walker	Yes
Deputy Mayor Anderson	Yes
Mayor Campbell	Yes

Motion carried. Resolution 2015—129 Approved

Treasurer Report Approval

**On motion by Deputy Mayor Anderson
Seconded by Councilwoman Jennings**

Councilman Holley	Yes
Councilwoman Jennings	Yes
Councilman Walker	Yes
Deputy Mayor Anderson	Yes
Mayor Campbell	Yes

Motion carried. Treasurer Report Approved.

Public Comment

Paula Marrero 16 Miniature Lane

Ms. Marrero said that she would like everyone to look up in their computers the Open Public Meeting Act and pointed out that everything the public brings up is handled under closed sessions. She stated, that meant that whatever petitions the public brings up, they will not come across. She said that she was very upset that she did not know that Willingboro was no longer a dry town and wanted to know when it ceased to be a dry town.

Mayor Campbell addressed Ms. Marrero and said that the Township has had a liquor license for many years.

**Willingboro Township Council Meeting of October 6, 2015, held in the Council Chambers,
Municipal Complex, One Rev. Dr. M. L. King, Jr., Willingboro, New Jersey.**

Ms. Marrero Cont.

Ms. Marrero replied that she was not aware of that and she must have been working during that time and unable to come to the meetings. She urged the public to read the "Sunshine Law"-Open Public Meeting Act, and to realize how it operates. She stated that she read it and talked to an attorney about it. Ms. Marrero said that the attorney informed her that in a closed session she has no say. She said that now that she knows how the meeting runs, she is going to go home.

Pat Lindsey Harvey 31 Henderson Lane

Ms. Harvey said that she believes the Township became "semi-dry" in 2005. Ms. Harvey welcomed back the Clerk, Sarah Wooding. She said that his predecessor did very well while she was gone, but she was glad to have her back. Ms. Harvey mentioned that the Public Library had the Del Payne 5k walk/run which was a huge success. She said that there were about 112 participants.

Ms. Harvey said "bravo" to Willingboro for a great turnout for their presence at the Freeholder special meeting.

Ms. Harvey also congratulated Joanne Diggs, Township Manager and thanked her for 28 years of service to Willingboro. She asked Council what their plan is to hire a new qualified and experience Township Manager and when will Council convene their national search and search committee.

She also asked if the committee that nominated people for awards each month had met yet. She stated that she was asked to fill out a form, which she did, but had not heard anything in response.

Ms. Harvey also asked when the Economic Development Committee would resume. She mentioned that she attended the Green Team meeting at Strayer

Ms. Harvey Cont.

University. She said that there were two interesting speakers present; one was an engineer from Jacksonville and a gentleman who represented Phillips, a company that makes LED lights. She said that Dr. Taylor of the Board of Education was there and she found out that the school has green technology as part of the curriculum since 2011. She said that she never saw anything in the newspaper about the program. Ms. Harvey stated that she is sick of the Township not being able to get respect from the media to put good things about Willingboro in the newspaper. She said that the Township deserves better.

Thomas Clark—Garfield East

Mr. Clark said that he had a question regarding foreclosures. Mr. Clark said that the information he was reading stated that the Township has 47 foreclosures during the month of September, which gives a total of 1,969 foreclosures. Mr. Clark asked if the Township was receiving any type of taxes from any of those properties and is there in any form of transition. Mr. Clark posed the same question for the abandoned properties. He wanted to know if the Township was receiving taxes from the properties in any way.

Harry Walker 50 Eastgate La.

Mr. Walker said that he has been receiving a lot of phone calls asking him if he was going to run for Township Council. Mr. Walker said that he never had any intentions on running for Township Council. He stated that he runs his own business and does not have any time to run a Township. Mr. Walker said that his only concern is finding out that whoever is running the Township is running it the correct way and that the Township is moving forward. Mr. Walker said that the Township unemployment rate is 8.5 percent, 2.2 percent higher than the national average. Mr. Walker further stated that the Township's recent job growth is minus 0.65 percent, almost 2 percent less than the national average. He said that average household income is \$68,000.00 which is \$15,000.00 higher than the national average and the median family income is \$77,000.00

**Willingboro Township Council Meeting of October 6, 2015, held in the Council Chambers,
Municipal Complex, One Rev. Dr. M. L. King, Jr., Willingboro, New Jersey.**

Harry Walker Cont.

which is \$12,000.00 over the national average. Mr. Walker stated that the fact that 21 percent of the population makes between \$100,000.00 and \$150,000.00 means that Willingboro is not the urban ghetto. Mr. Walker said that the Township population is not poor by any means necessary and that it is a beautiful suburban society, but the problem is that it lacks a little bit of leadership and vision. Mr. Walker said that he has been receiving phone calls stating that he has something against Darvis Holley. Mr. Walker said that he has nothing against Darvis Holley, Jacqueline Jennings, Nathaniel Anderson, Chris Walker or Eddie Campbell, Jr., but what he does have is a fact that when he looks at the numbers she does not see the town trending upward. He said that he sees the Township going in the same downward trend that it has been going in since 1980. He said that in 1970 the population was 45,000. He said that the most recent census showed our population to be at 31,000, meaning that the Township has lost over 12,000 residents. Mr. Walker said that the high school is rated 1 out of 10 on the grand school scale. Mr. Walker asked how it is not the business of the Township Council when the school board is the largest employer that the Township has. Mr. Walker further stated that the business of the Township Council is representing the business community. He apologized for telling the Council what their job is as far as what the public has put them on Council for. He said that he just wants to know that the Council is doing something positive for Willingboro. Mr. Walker said that over a month ago he spoke about a plan that he had for a business incubator. He stated that there are three vacant schools out of which one is completely abandoned and the other two are functional. Mr. Walker said that he would like to take one of the schools and turn it into an incubator for our youth. Mr. Walker said he would like to use the youth of the Township to give the youth some type of

economic empowerment to give residents something to be excited about in the Township. Mr. Walker said that the fact that Council ignored him during public comments and the fact that one of the people on Council made it seem as though he wanted something for free. Mr. Walker addressed Deputy Mayor Anderson for saying that he was looking for something for free. He said that he was not opposed to paying for it. Mr. Walker further addressed Deputy Mayor Anderson in reference to getting things for free and said that he is not using the Township dollars to pay for his cellphone bill. He said that he runs his business on it. He said that he is not the one that is using Township contracts when work has to be done. He said that he is not the one that is saying that he paid \$7,000.00 to represent the Jazz Festival and then when he looks at the list of sponsors, he does not see "Nothing But Green Living" on the list. Mr. Walker said that there are a lot of things going on in the community that no one knows about and he refused to say those things in a public forum or online because it is really none of the public's business. He said that the residents and concerned citizens of Willingboro need to step up and he does not blame anyone on Council, he blames the citizens of Willingboro. He said that the public rarely comes up to the meetings and when they get something from the newspapers it is usually after the fact. Mr. Walker said that when the public does go to the meetings it looks like a witch hunt. Mr. Walker further stated that if the public were holding the government accountable and in doing so, the public holding itself accountable, they would not be in this situation. Mr. Walker said that this does not have anything to do with him wanting to run for Council and he has not said that he was running for Council. Mr. Walker said that everyone keeps asking him if he is running for Council and he tells them that the bottom line is that he does not know. Mr. Walker said that he has seen signs for Troy Singleton and Herb Conaway, but no signs for local elected officials. Mr. Walker went on to say that there are almost 20,000 registered voters in the Willingboro community and out of those 20,000 voters 58.5 percent are democrats. From the 58.5

Willingboro Township Council Meeting of October 6, 2015, held in the Council Chambers, Municipal Complex, One Rev. Dr. M. L. King, Jr., Willingboro, New Jersey.

Harry Walker Cont.

percent. Mr. Walker said he is pretty sure that less than 200 people are part of the Willingboro Democratic Club which meant that the only candidates that get to run for office are less than 1 percent of the community. Mr. Walker said that his concern is not of running for Council, nor does he care about any of Council bringing up his past background, but his concern is that the public hold themselves accountable before holding Council accountable. He said that if he did run for Council, the only reason that he would run is if there were two other individuals that would run with him. Mr. Walker said that because it takes three to pass a vote on Council him running by himself would be a waste of his time. Mr. Walker thanked Council and the public for their time and attention.

Charles Palmer

Mr. Palmer said that he represented the "Ballbusters" pool club from the Willingboro Senior Center. Mr. Palmer said that his team went to Woodbridge for a competition and of the eight players they had, three of them won medals. Mr. Palmer said that he won gold, Danny won bronze and Bob won the Silver. Mr. Palmer gave honorable mention to Rich Ransom, Sherwood Hopkins, Gregory Elliot, Axel Foley and Stanley Hargrove; Mr. Palmer presented Mayor Campbell with an Olympic Shirt on behalf of the team and the Willingboro Senior Center.

Marin Nock 18 Windsor Lane

Mr. Nock thanked everyone for coming out to the Centerton Road Bridge meeting. Mr. Nock stated that he was annoyed because the room for the meeting seated 260 and there was a good 20 people standing against the wall and another 20 or so in the lobby area; however, the newspaper said that there was only a little more than 100 people present. Mr. Nock made a call to the editor to say that in reporting the news it is important that they

Martin Nock Cont.

have the numbers right. Mr. Nock said that over 90 percent of the people there were from Willingboro. Mr. Nock also mentioned that one of the Freeholders said that they had a security problem with holding the meeting in Willingboro. Mr. Nock mentioned that Freeholder O'Brien's comments about security issues in Willingboro show the Freeholder Board's attitude towards Willingboro in handling issues that affect Willingboro. Mr. Nock mentioned that on the 14th of November it is his understanding that the Freeholder's will vote and that the vote will be to demolish the bridge. Mr. Nock said that he believes that the chances are slim to none for the bridge to be replaced. Mr. Nock said that in listening to the Freehold speak about asking for funds to rebuild the bridge he heard the mention of federal and state funding, but not one county dollar to be allocated to move forward with anything regarding the project. Mr. Nock encouraged anyone who would like to follow up with the Centerton Bridge issue should come out to the next Freeholder's meeting on November 14th to express their concern about the bridge.

Mr. Nock mentioned that he thought the Green Team meeting was a great success as well. He mentioned that the Green Team is looking at putting in 3,000 LED lights to save about \$40,000 per year in electricity costs. Mr. Nock mentioned that he has been sending out mass emails to individuals who would like to know about the various issues affecting Willingboro and that he is pleased to have such a large and growing email list to send his messages to.

Garrett D'Angelo

Mr. D'Angelo mentioned that he has brought up the topic of water fluoridation before and has not heard anything back. He asked Council if they responded to that. Mr. D'Angelo asked if he was able to address the board, or if he simply was only able to comment.

Mayor Campbell addressed Mr. D'Angelo and said that it was his time to comment, though he had already mentioned the topic at a Willingboro Municipal Utilities Authority meeting.

**Willingboro Township Council Meeting of October 6, 2015, held in the Council Chambers,
Municipal Complex, One Rev. Dr. M. L. King, Jr., Willingboro, New Jersey**

Garrett D'Angelo Cont.

Mr. D'Angelo said that he addressed many of the same people that sit on Council at the WMUA meeting. He said that when he did address the WMUA that he believed it was Mr. Campbell that said that he needed to come to the Town Council where the issue originated. Mr. D'Angelo said that the duplicitous runaround that the government gives the public about where they have to go to get remedy for their problems is not well appreciated. He said that he has a hard time believing that nobody is willing to address the issue. Mr. D'Angelo said that he spoke with the Mayor and the Mayor said that it has to be more than just him. He asked how many people have to stand up and protest the archaic practice of poisoning the citizenry before the Council is willing to engage with the public on the issues that the public is interest in. Mr. D'Angelo asked Council if they were going to answer him about the fluoride in the Township water.

Councilman Walker addressed Mr. D'Angelo and said that when he came before the WMUA, at that time he was the chair. He said that the Executive Director gathered information and did a study along with the WMUA Director of Operations as well as engineers. He said that what they determined was that it is not as bad as Mr. D'Angelo makes it out to be by having fluoride in the water. Mr. Walker said that it was determined that it was not hurtful. Councilman Walker said that Mr. D'Angelo was right in reference to the process of choosing to have the practice of the fluoride in the water or not is a decision that is made by Council, but it is present to Council by WMUA. He said that when it was determined from the WMUA that there was no need for a change, WMUA did not bring the issue to Council. Councilman Walker explained further that what the issue comes down to is that there is a group of people that say that they are against the fluoride in the water, there is a group of people that say that they are for it, and there is a group of people that are indifferent. He said that the "powers that be" made a decision to leave things the way that they are.

Mr. D'Angelo asked Councilman Walker if he was saying that the WMUA actually launched an investigation into the process. He asked Councilman Walker if he had documentation that he consulted expert witnesses. Mr. D'Angelo asked Councilman Walker if he could access the study under the "Freedom of Information Act".

Councilman Walker told Mr. D'Angelo that he could go to the WMUA and speak to the Executive Director, Andrew Weber.

Mr. D'Angelo said that fluoride is more toxic than lead and slightly less toxic than arsenic, and he does not think that anyone wants those things in their water. He said that the fact is that fluoride is a neurotoxin and that it really is a drug and a poison. Mr. D'Angelo said that he does not want to be poisoned and that Council and WMUA need to reconsider or be ejected from their

Mr. D'Angelo Cont.

positons. He said that the fluoridation is mass medication of the population. Mr. D'Angelo gave out some websites for information regarding studies that link the fluoridation to lower I.Q.'s in children and the fact that fluoride helps to pass lead into the brain and absorb it. Mr. D'Angelo said that he wants a referendum and public debate. He said that he wants some information circulated and the he will not stop until the fluoride is taken out of the water.

Sarah Holley 9 Tioga Lane

Ms. Holley said that she was sorry to see that Mr. Harry Walker had left the meeting, because she wanted to say some things to him. She said that Mr. Walker came up and spoke about three empty school buildings and that he is correct. She said that he also spoke about an incubator going into the schools. Ms. Holley said that as a School Board member she can say that the Willingboro Board of Education operates under public meeting, and personally, Mr. Johnson will attest as a board member and Ms. Mack who is at all the board meetings that the Board has yet to see Mr. Walker come to the Willingboro Board of Education and present the school board with anything. Ms. Holley also said that with no disrespect to Council, but Township Council does not have any control whatsoever over the school district or how the school board members operated the District. She said that is the Superintendent of Schools responsibility under which there are state guidelines. Ms. Holley said that the School District guidelines are totally different from the guidelines that Township Council operates under. Ms. Holley said that as one school board member, she invites Mr. Walker to come and make a presentation at the Willingboro School Board which is held at the Country Club Administration Building. She asked that the people in the public audience that are with Mr. Walker please deliver that message to him and that she would also speak to him personally.

Gary Johnson 54 Gramercy Lane

Mr. Johnson welcomed the Clerk, Sarah Wooding back. Mr. Johnson said that he wanted to follow up on the point made by Ms. Holley. He said that the three schools that are not considered open are school district property and the Township of Willingboro has no power over them. Mr. Johnson said that the Township Council meeting is the wrong forum for discussion of those buildings in any instance.

**Willingboro Township Council Meeting of October 6, 2015, held in the Council Chambers,
Municipal Complex, One Rev. Dr. M. L. King, Jr., Willingboro, New Jersey**

Mayor Campbell closed public comments.

Council Comments

Councilman Walker mentioned that he had the pleasure of attending a dinner event that Ms. Esther Turner held for her organization "Impacting Villages in Africa". Councilman Walker said that it was a wonderful event. He said that among the honorees were; Sarah Holley, Mayor Campbell, Troy Singleton and the business owners who provided the free haircuts for students. Councilman Walker said that he wanted to applaud her for the work that she does for her foundation and that while "Impacting Villages" does most of its work in Africa, Ms. Turner is very passionate about the people that are impacting the village of Willingboro.

Councilman Walker said that he wanted to applaud Martin Nock for his work and persistence with the Centerton Bridge issue.

Councilman Walker told Ms. Harvey that the Community Recognition Committee she inquired about will be getting together soon.

Councilwoman Jennings said that she would like to thank everyone for attending the Freeholders meeting. She said that it was nice to see that the meeting became standing room only. She encouraged everyone to come out on November 14th. She said that it was her understanding that the county spent approximately 6 to 8 million dollars for that building that the meeting took place in; so to her a bridge is more important because the County has thousands of people crossing that bridge and its closure really is an inconvenience.

Councilwoman Jennings said she wanted to reiterate what Ms. Holley and Mr. Johnson said that the Council does not have the wherewithal to give away school property. Councilwoman Jennings said that she also would suggest that he (Harry Walker) go to a school board meeting.

She said that she too attended the event given by Ms. Turner and that went very well.

Councilwoman Jennings praised the new facility at JFK where the event was held. She mentioned that Aramark's catering was wonderful, and that she believed that was a shared service that the Township was doing with the school board.

Councilwoman Jennings said that she wanted to applaud all the township that they are all becoming self-sufficient in earning money to pay for the running of the department as per the initiative of Joanne Diggs, the Township Manager.

Councilwoman Jennings addressed Ms. Harvey by saying that the Township has started a national search for a new township manager as well as a finance director.

Councilman Holley commended the Library Board for all the hard work for the Del Payne Run.

He said that he would like to thank everyone that came out to the Freeholders meeting last week and to those that were able to speak up on behalf of Willingboro and the public interest in the community

Councilman Holley also thanked everyone that attended the meet and greet with the candidates two weeks ago where the opportunity was given for individuals to speak with some of the elected officials and have private conversations and voice some of their concerns with them.

Councilman Holley also mentioned he also attended the gala event held by Ms. Esther Turner for "Impacting Villages in Africa" where so many of Willingboro's community members were honored.

Councilman Holley said that to him it seems that in recent meetings Council members receive a lot of blame for different things. He said that he believes that all five Council members are very much aware of the challenges that they face and the steps needed to overcome those challenges. He explained that he does not think that everyone is always aware of the protocols and procedures necessary to be followed; that Council does not simply snap their fingers and make things happen overnight.

Councilman Holley mentioned Mr. Harry Walker's reading of statistics earlier in the meeting and stated that some of the changes outlined by those stats have been taking place since the 1970's. He said that some of these problems are not going to be fixed overnight, which is why there is a need for people vested in the community to come out to every Council meeting and not just once in a while. He acknowledged that the public does put the Council in office and that they are only as good as the audience. Councilman Holley said that he sees the same faces over and over again, and once in a while a new face will come in and make a complaint about a few things. He said he questions whether or not those individuals are really vested in the community, because that is what the community is lacking. Councilman Holley said that it is not so much a lack of vision, but a lack of support for the Council and those who are vested in the community.

Deputy Mayor Anderson congratulated the senior pool team for their achievements during their tournament. He welcomed back the Clerk, Sarah Wooding from her time away from the office. He also said that the Deputy Clerk, Brandon Garcia was able to fill in and do a great job. The Deputy Mayor said that he wanted to address the fact that there have been conversations that the Council has no vision, as well as other conversations on social networking. The Deputy Mayor said the response to that is there is a vision. He said that at the beginning of the year each director of each department presents their vision in the form of a booklet that he has which details the director's visions five years into the future. This booklet along with the capital plans is too big to be put into the website. He said that he spoke with Joanne Diggs, Township Manager to see if the material can be made available to those who would like to pick up a copy. Deputy Mayor Anderson explained that there is a vision, but it is not one that can be simply ready at the top of a page because of all the different parts that are included in that vision. He said that each director has outlined and set in place within the booklet how they want to conduct their department and where they want their department to be in the next five years. The Deputy Mayor said that the Township Manager is currently working on making the information available to the public and possibly getting the information on the website.

Willingboro Township Council Meeting of October 6, 2015, held in the Council Chambers, Municipal Complex, One Rev. Dr. M. L. King, Jr., Willingboro, New Jersey

Deputy Mayor Anderson said that he had the opportunity to be a speaker on the Mayor's panel on behalf of Mayor Campbell at his request at the New Jersey Black Issues Conference. He applauded Ms. Reva Foster, who is the Chairperson for the entity for a well-run event hosted in Willingboro. The Deputy Mayor said that he also attended the "Impacting Village" event and said that the event was very well planned. He congratulated the honorees again for that evening and commended Ms. Esther Turner for a job well done. Deputy Mayor Anderson informed the public that there also was a Freeholders debate taking place since 7:30 P.M. that evening in Mt. Holly.

He also mentioned kudos to Martin Nock for his persistence with the Centeron Bridge issue. He said that Councilman Holley also put out a robo-call which also helped to give the Township a great presence at the Freeholders meetings. Deputy Mayor Anderson said that in the news he read that Burlington County has recently floated a \$60 million dollar bond for two bridges, the Burlington Bristol Bridge and the Tacony Palmyra Bridge. Deputy Mayor Anderson said that the county also floated \$11.5 million dollars for the transition of Rowan University, but his question to the county is—how come you cannot float a bond for these (Centerton Bridge) repairs.

Deputy Mayor Anderson said the questions are coming in asking what the Council is doing. He said that Council is looking to host another Mayor's Forum. He encouraged the public to bring any questions that they have to the forum. Where there is an opportunity for to discuss the issues. The Deputy Mayor gave kudos to the candidates that were present for the meet and greet that was held. He also gave kudos to the campaign manager, Sarah Holley for coordinating the event. He also said that the Township is certainly getting use of the JFK Banquet facility and praised the Township Manager, Joanne Diggs and all the Directors for their input to that successful project.

Mayor Campbell thanked Council for their remarks. He said that the work that is going on at the Kennedy Center is not completed yet. The Mayor explained that the theater still has to be renovated so it can be used. He said that the Township does not have a plan or the funds, but they just have to figure out where they are going to get them and then the theater will be renovated also. The Mayor said that with that renovation, the Township could double the income by utilizing the theater as a dance theater. Mayor Campbell encouraged the public to attend the Mayor's Forum to find out about some of the future plans that are being public to attend the Mayor's Forum to find out about some of the future plans that are being presented to the Township. He said that the renovation will not happen in the next two or three months as the Township needs approximately \$6.5 million dollars for the project. The Mayor said that while following the Bridge Commission through the Burlington County Times newspaper he notice that the Bridge Commission noticed went for \$60 million dollars to do repairs to the Burlington Bristol and the Tacony Palmyra, however the Centerton Bridge was not included in the package for much needed repairs. The Mayor said that he felt that once the County tears down the Centerton Bridge that there will not be any haste in rebuilding it. He encouraged the public to continue to be even more vocal. The Mayor said that he has the distinct feeling that there are people on the other side of the bridge that do not want Township resident's to cross it. He said that while it is unfortunate, it is also the truth and he was told that from people on the other side of the bridge; so he has the feeling that the bridge will not be rebuilt

Ms. Cristal Bowie, Esq. said that she was asked by the Mayor to address the question from the public with regard to the Open Public Meeting Act. Ms. Bowie introduced herself to the public as an attorney with the law office of Michael Armstrong, Esq., who is the Township Solicitor. She explained that the Open Public Meetings Act is New Jersey statues annotated 10:4-6 for reference purposes, and what the Act says is that meetings are supposed to be open, but there are certain items that are excluded. Ms. Bowie directed the public to the agenda and resolutions where there is an executive session resolution for each meeting where the Council and Solicitor will determine if there is an item that requires an executive session. She said that the items that are listed in the executive session resolution come directly from the statue to tell the public which items must be excluded from the public arena. Ms. Bowie further explained that in executive session there is discussion, there are minutes and the minutes do become available after a certain time. She gave an example; where there is a contract, and if that information were to become public, the Township could be at a disadvantage. Ms. Bowie also said that another example would be a personnel issue, where generally no one wants their personnel information discussed in public. She said that typically Council will say what the issue is that they are going into executive session for and they usually will come back out of executive session and give more information afterwards. Ms. Bowie said that the idea of the executive session is to protect private information, prevent the township from being at a disadvantage with regards to any contract negotiations and issues with regard to security though they are fairly rare.

Ms. Bowie told the public that if they wanted the minutes of an executive session they can make an Open Public Records Act request, and if they are available they can be released. She further explained that the minutes may be release with redactions to protect individuals or transactions that may be discussed.

Township Clerk Sarah Wooding made a correction by asking for a motion for the approval of the September 2015 Treasurers Report.

On motion by Deputy Mayor Anderson

Seconded by Councilwoman Jennings

Councilman Holley	Yes
Councilwoman Jennings	Yes
Councilman Walker	Yes
Deputy Mayor Anderson	Yes
Mayor Campbell	Yes

Motion carried. September 2015 Treasurers Report Approved.

Mayor Campbell informed the public that Council will be going into executive session.

Executive session began at 8:05PM


Executive session ended at 8:45PM on motion by Councilman Holley and seconded by Deputy Mayor Anderson. All in favor and none opposed.


Motion to adjourn was made by Deputy Mayor Anderson and seconded by Councilman Holley. All in favor and none opposed.

**Willingboro Township Council Meeting of October 6, 2015, held in the Council Chambers,
Municipal Complex, One Rev. Dr. M. L. King, Jr., Willingboro, New Jersey**

There being no further discussion the meeting was adjourned at 8:46PM.

ATTEST:


Sarah Wooding, RMC, Twp Clerk


Eddie Campbell, Jr., Mayor